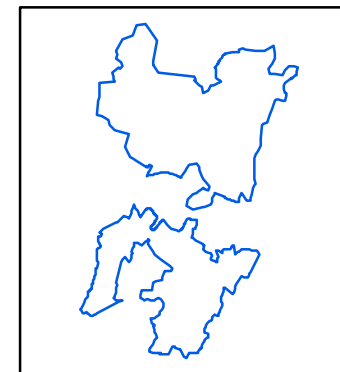







Komosse



Legend

 Ramsar site
 The Ramsar site lies completely within the boundaries of nature reserves that are also Natura 2000 sites.

 Forest	 Water
 Open area	 Mire

Data sources

Topographic background map: ©Lantmäteriet dnr:109-2011/3027
 Ramsar sites vector data: ©Naturvårdsverket Oct 2014 Decision to be taken 2015
 Natura 2000 vector data: ©Naturvårdsverket Jan 2014
 Nature reserves vector data: ©Naturvårdsverket Oct 2014

This map was produced by Metria AB Oct 2014.
 ©2014 Naturvårdsverket

Cartographic information

Coordinate system: SWEREF99
 Projection: Transverse Mercator
 Coordinates of Ramsar site:
 57°42'N 13°42'E (Northern part)
 57°39'N 13°42'E (Southern part)

Scale: 1:70 000 for A4 prints

