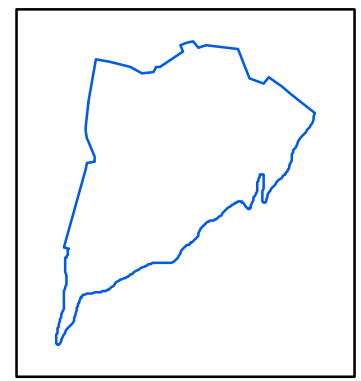










Ottenby



Legend

-  Ramsar site
-  Protected area
- The Ramsar site lies completely within a Natura 2000 site.
-  Forest
-  Water
-  Open area
-  Mire


Data sources

Topographic background map: ©Lantmäteriet dnr:109-2011/3027
 Ramsar sites vector data: ©Naturvårdsverket Jun 2014 Decision to be taken 2015
 Natura 2000 vector data: ©Naturvårdsverket Jan 2014
 Nature reserves vector data: ©Naturvårdsverket Jun 2014
 This map was produced by Metria AB July 2014.
 ©2014 Naturvårdsverket

Cartographic information

Coordinate system: SWEREF99
 Projection: Transverse Mercator
 Coordinates of Ramsar site: 56°13'N 16°25'E

Scale: 1:40 000 for A4 prints



6228000

6232000

