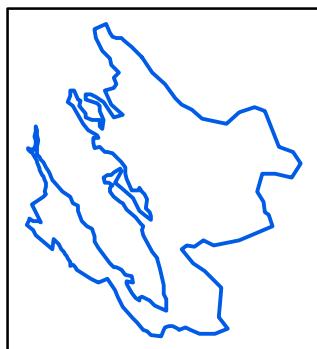











## Mellerstön



### Legend

-  Ramsar site  
The whole Ramsar site lies within a larger nature reserve as well as within a larger Natura 2000 site.
-  Forest
-  Mire (bog/fen)
-  Wet forest
-  Wetlands seasonally flooded
-  Open area
-  Water

### Data sources

Topographic background map: ©Lantmäteriet  
dnr:109-2011/3027  
Ramsar sites vector data: ©Naturvårdsverket Sep 2012  
Natura 2000 vector data: ©Naturvårdsverket May 2011  
Nature reserves vector data: ©Naturvårdsverket Aug 2012

This map was produced by Metria AB October 2012  
©2012 Naturvårdsverket

### Cartographic information

Coordinate system: SWEREF99  
Projection: Transverse Mercator  
Coordinates of Ramsar site: 65°12'N 21°51'E

Scale: 1:20 000 for A4 prints

