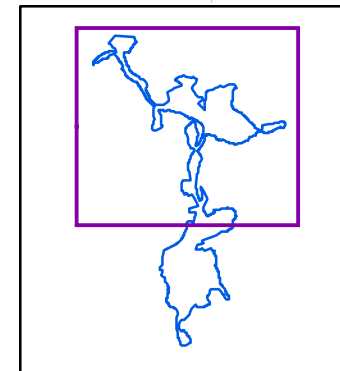


Hovranområdet

Northern part



Legend

- | | |
|------------------|-----------|
| Ramsar site | Mire |
| Protected area | Forest |
| Natura 2000 site | Open area |
| Built-up area | Water |

Data sources

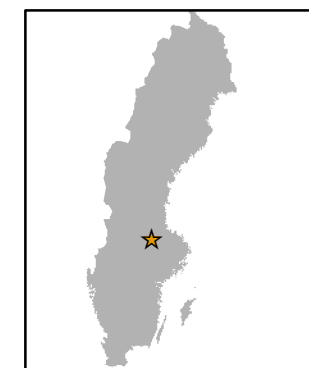

Topographic background map: ©Lantmäteriet
 dnr:109-2011/3027
 Ramsar sites vector data: ©Naturvårdsverket Jun 2014
 Decision to be taken 2015
 Natura 2000 vector data: ©Naturvårdsverket Jan 2014
 Nature reserves vector data: ©Naturvårdsverket Jun 2014

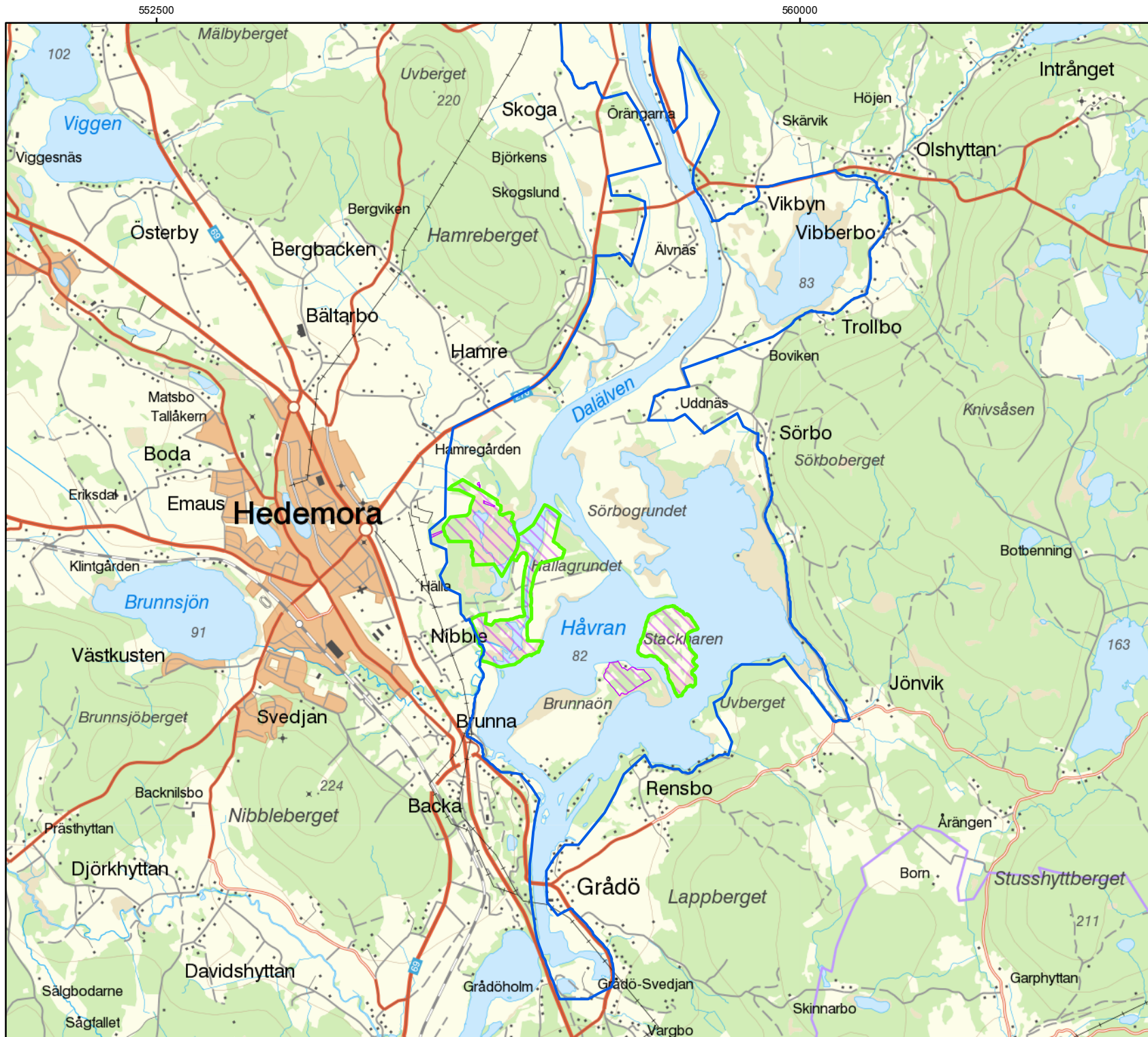
This map was produced by Metria AB June 2014.
 ©2014 Naturvårdsverket

Cartographic information

Coordinate system: SWEREF99
 Projection: Transverse Mercator
 Coordinates of Ramsar site:
 60°23'N 16°3'E (Northern part)

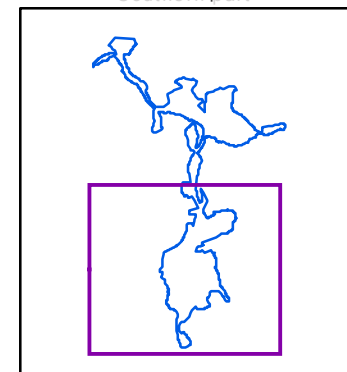
Scale: 1:70 000 for A4 prints





Hovranområdet

Southern part



Legend

- | | |
|------------------|-----------|
| Ramsar site | Mire |
| Protected area | Forest |
| Natura 2000 site | Open area |
| Built-up area | Water |

Data sources

Topographic background map: ©Lantmäteriet
 dnr:109-2011/3027
 Ramsar sites vector data: ©Naturvårdsverket Jun 2014
 Decision to be taken 2015
 Natura 2000 vector data: ©Naturvårdsverket Jan 2014
 Nature reserves vector data: ©Naturvårdsverket Jun 2014

This map was produced by Metria AB June 2014.
 ©2014 Naturvårdsverket

Cartographic information

Coordinate system: SWEREF99
 Projection: Transverse Mercator
 Coordinates of Ramsar site:
 60°17'N 16°3'E (Southern part)



Scale: 1:60 000 for A4 prints

