


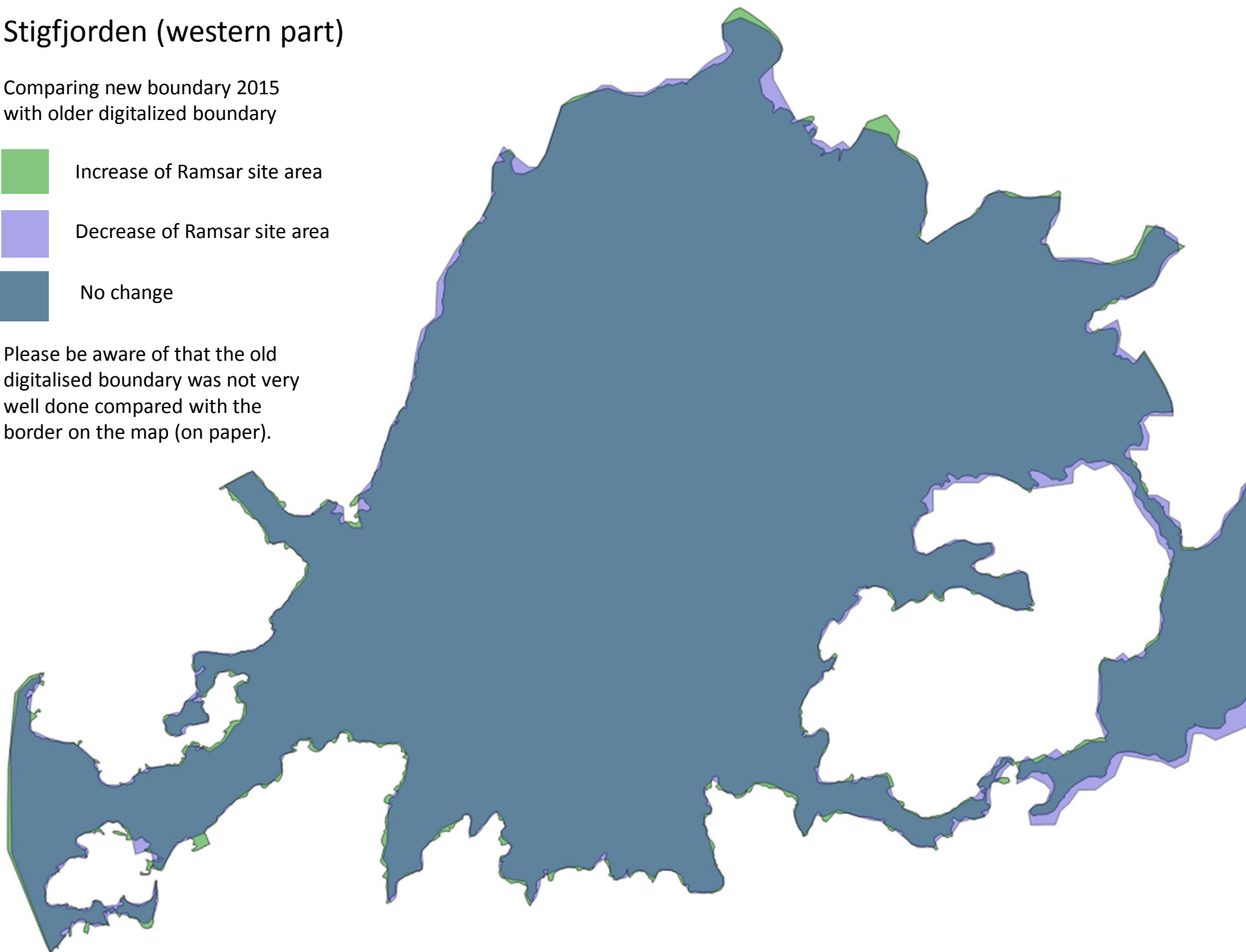


Stigfjorden (western part)

Comparing new boundary 2015
with older digitalized boundary

-  Increase of Ramsar site area
-  Decrease of Ramsar site area
-  No change

Please be aware of that the old digitalised boundary was not very well done compared with the border on the map (on paper).



Stigfjorden (eastern part)

