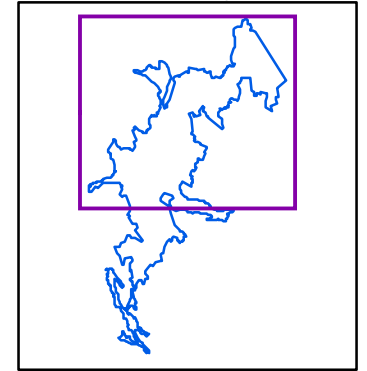










Färnebofjärden

Northern part



Legend

- | | |
|--|---|
|  Ramsar site |  Forest |
|  Protected area |  Mire |
|  Natura 2000 site |  Open area |
|  Built-up area |  Water |

Data sources

Topographic background map: ©Lantmäteriet
dnr:109-2011/3027

Ramsar sites vector data: ©Naturvårdsverket Jun 2014
Decision to be taken 2015

Natura 2000 vector data: ©Naturvårdsverket Jan 2014

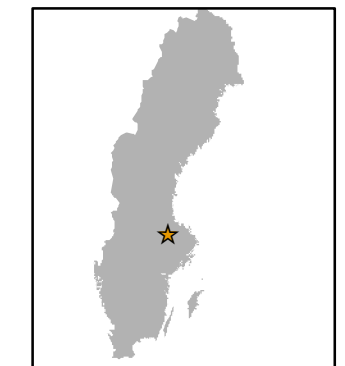
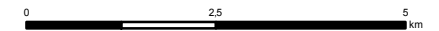
Nature reserves vector data: ©Naturvårdsverket Jun 2014

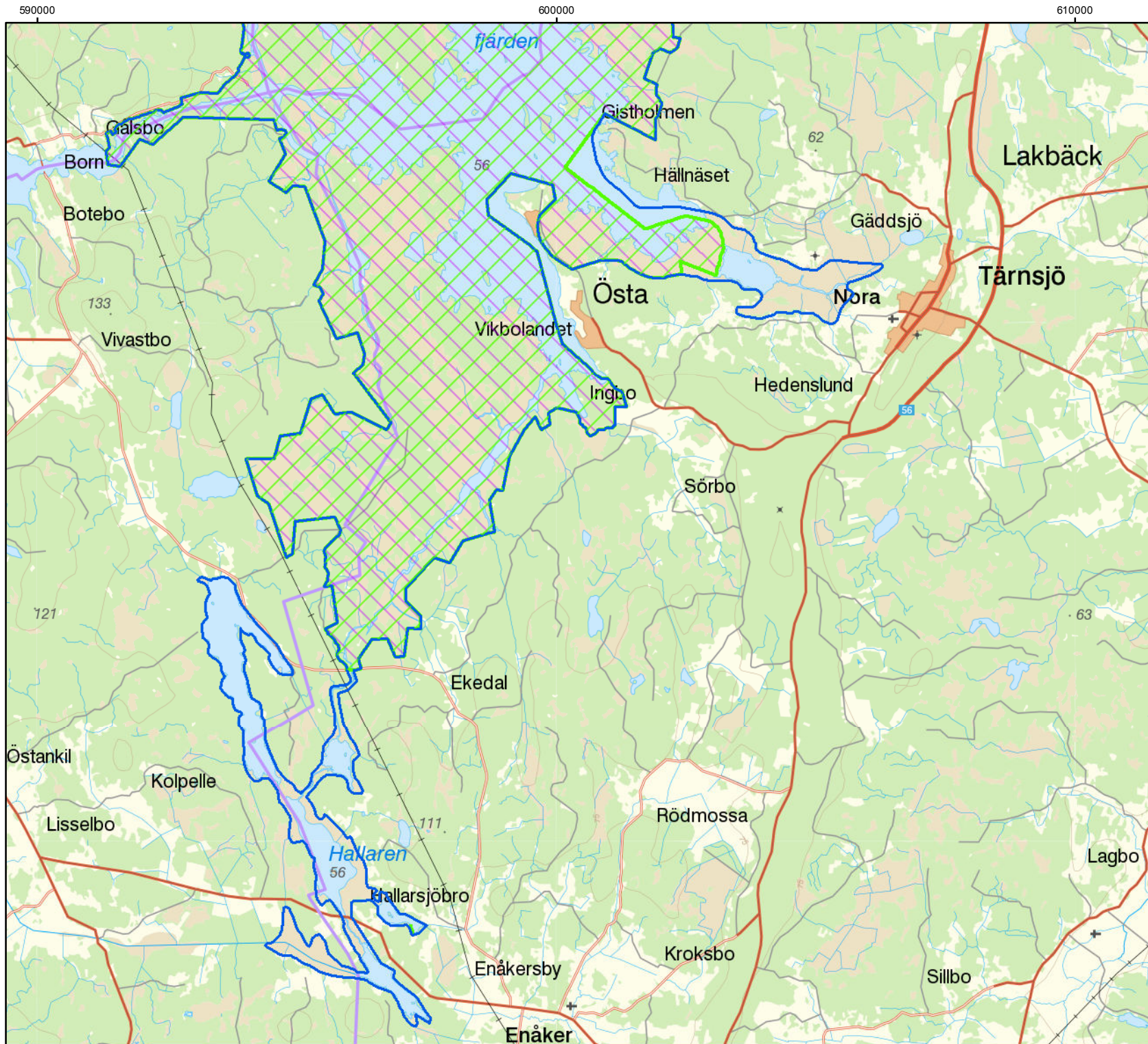
This map was produced by Metria AB July 2014.
©2014 Naturvårdsverket

Cartographic information

Coordinate system: SWEREF99
Projection: Transverse Mercator
Coordinates of Ramsar site:
60°15'N16°49'E (Northern part)

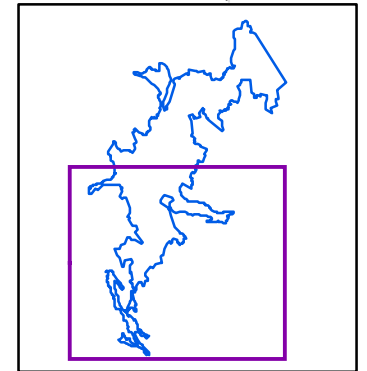
Scale: 1:100 000 for A4 prints













Färnebofjärden

Southern part



Legend

- | | |
|--|---|
|  Ramsar site |  Forest |
|  Protected area |  Mire |
|  Natura 2000 site |  Open area |
|  Built-up area |  Water |

Data sources

Topographic background map: ©Lantmäteriet
 dnr:109-2011/3027
 Ramsar sites vector data: ©Naturvårdsverket Jun 2014
 Decision to be taken 2015
 Natura 2000 vector data: ©Naturvårdsverket Jun 2014
 Nature reserves vector data: ©Naturvårdsverket Jun 2014
 This map was produced by Metria AB July 2014.
 ©2014 Naturvårdsverket

Cartographic information

Coordinate system: SWEREF99
 Projection: Transverse Mercator
 Coordinates of Ramsar site:
 60°7'N 16°45'E (Southern part)

Scale: 1:100 000 for A4 prints

