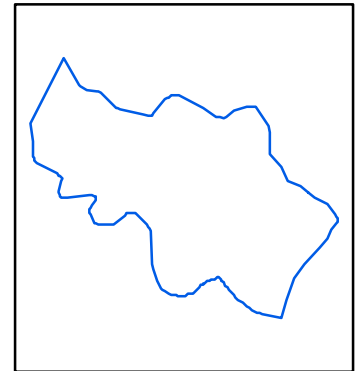








Tavvavuoma



Legend

 Ramsar site	 Water
 Natura 2000 site	 Mire
 Forest	 Open area

Data sources

Topographic background map: ©Lantmäteriet
 dnr:109-2011/3027
 Ramsar sites vector data: ©Naturvårdsverket Oct 2014
 Decision to be taken 2015
 Natura 2000 vector data: ©Naturvårdsverket Jan 2014
 Nature reserves vector data: ©Naturvårdsverket Oct 2014

This map was produced by Metria AB Oct 2014.
 ©2014 Naturvårdsverket

Cartographic information

Coordinate system: SWEREF99
 Projection: Transverse Mercator
 Coordinates of Ramsar site: 68°32'N 20°45'E

Scale: 1: 120 000 for A4 prints

