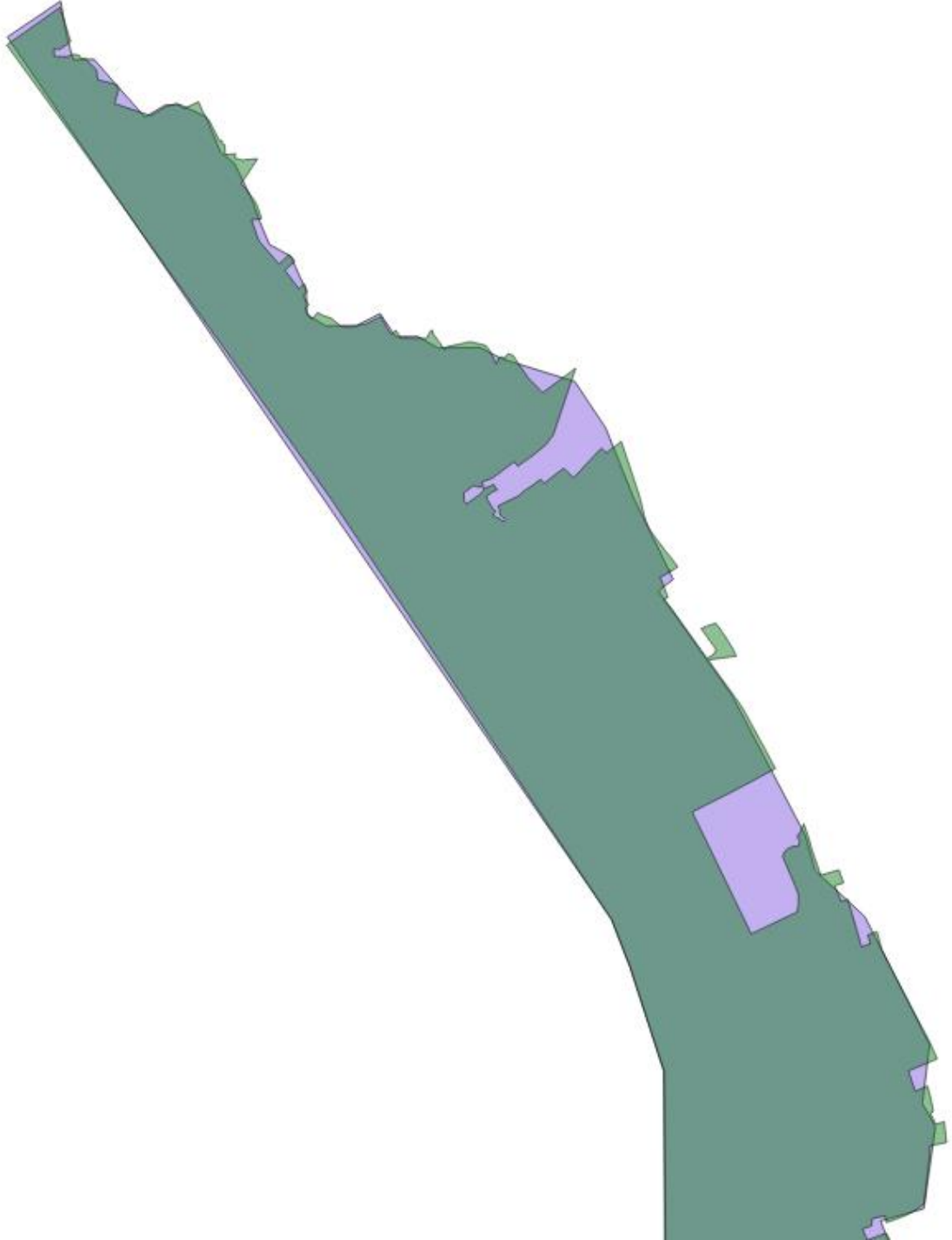





Träslövsläge-Morups tånge (Northern part)



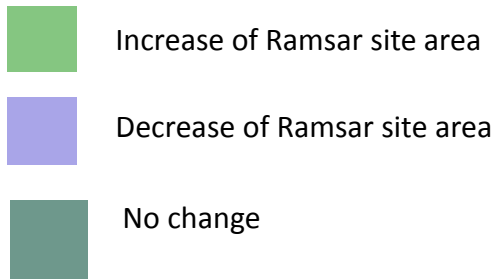
Comparing new boundary 2018
with older digitalized boundary

-  Increase of Ramsar site area
-  Decrease of Ramsar site area
-  No change

Please be aware of that the old digitalised boundary was not very well done compared with the border on the map (on paper).

Träslövsläge-Morups tånge (Southern part)

Comparing new boundary 2018
with older digitalized boundary



Please be aware of that the old digitalised boundary was not very well done compared with the border on the map (on paper).

