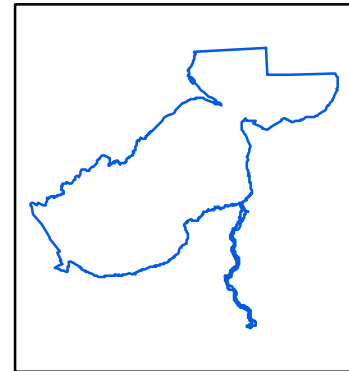


# Dättern



## Legend

- |                  |           |
|------------------|-----------|
| Ramsar site      | Mire      |
| Protected area   | Open area |
| Natura 2000 site | Water     |
| Built-up area    | Forest    |

## Data sources

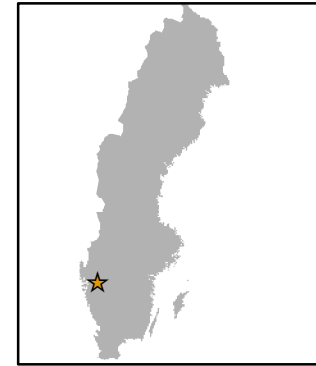

Topographic background map: ©Lantmäteriet dnr:109-2011/3027  
 Ramsar sites vector data: ©Naturvårdsverket Oct 2014 Decision to be taken 2015  
 Natura 2000 vector data: ©Naturvårdsverket Jan 2014  
 Nature reserves vector data: ©Naturvårdsverket Oct 2014

This map was produced by Metria AB Oct 2014.  
 ©2014 Naturvårdsverket

## Cartographic information

Coordinate system: SWEREF99  
 Projection: Transverse Mercator  
 Coordinates of Ramsar site: 58°24'N 12°37'E

Scale: 1:60 000 for A4 prints



355000

360000

365000

7

6475000

6470000

132

47