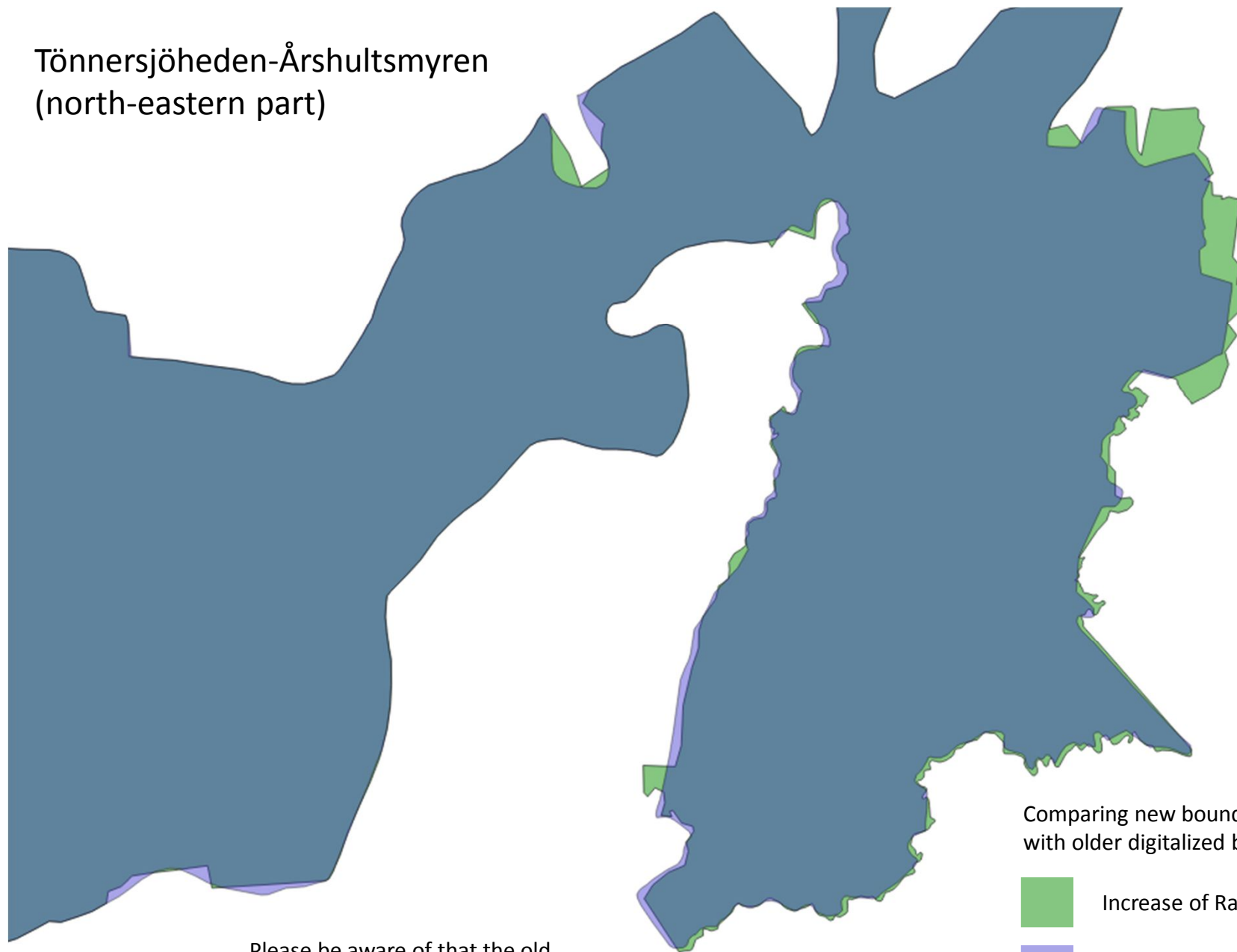





Tönnersjöheden-Årshultsmyren (north-eastern part)



Please be aware of that the old digitalised boundary was not very well done compared with the border on the map (on paper).

Comparing new boundary 2015
with older digitalized boundary

-  Increase of Ramsar site area
-  Decrease of Ramsar site area
-  No change