


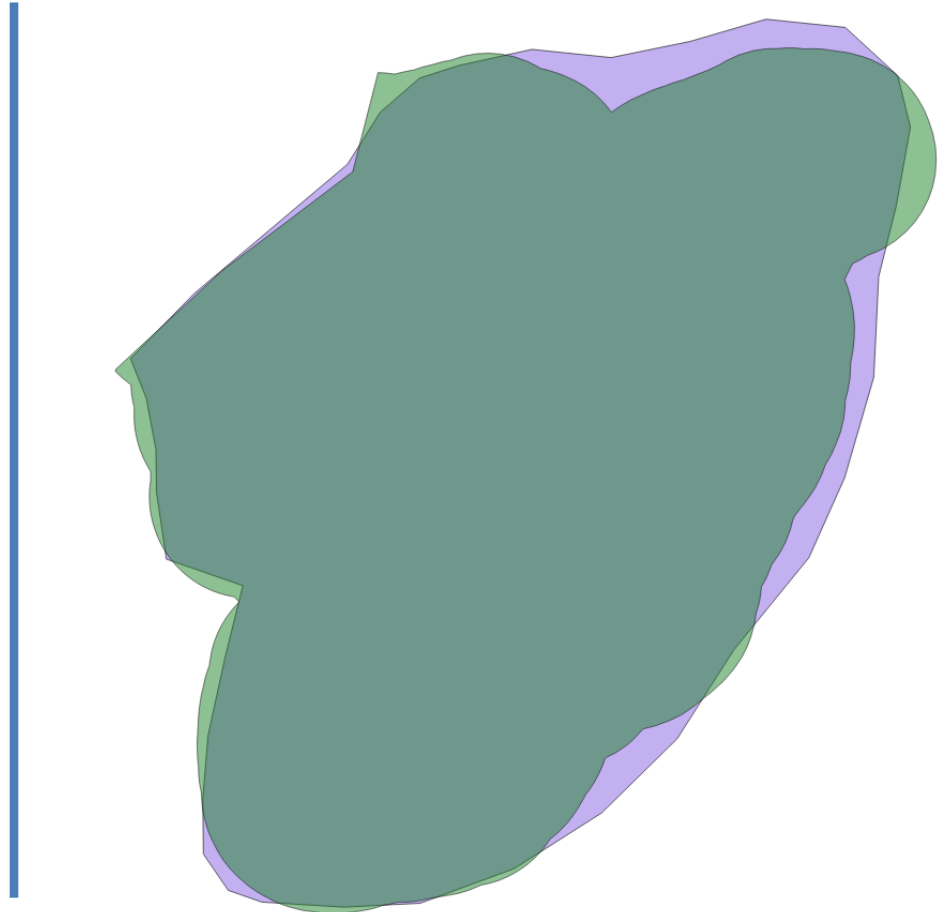



# Gotlands ostkust (Laus holmar and Närsholmen)

Comparing new boundary 2018  
with older digitalized boundary

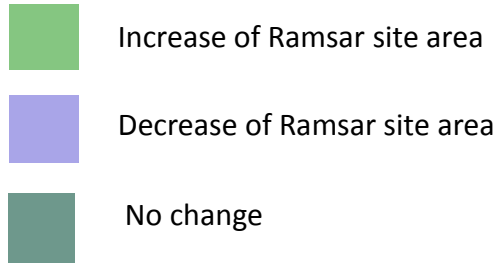
-  Increase of Ramsar site area
-  Decrease of Ramsar site area
-  No change

Please be aware of that the old digitalised boundary was not very well done compared with the border on the map (on paper).

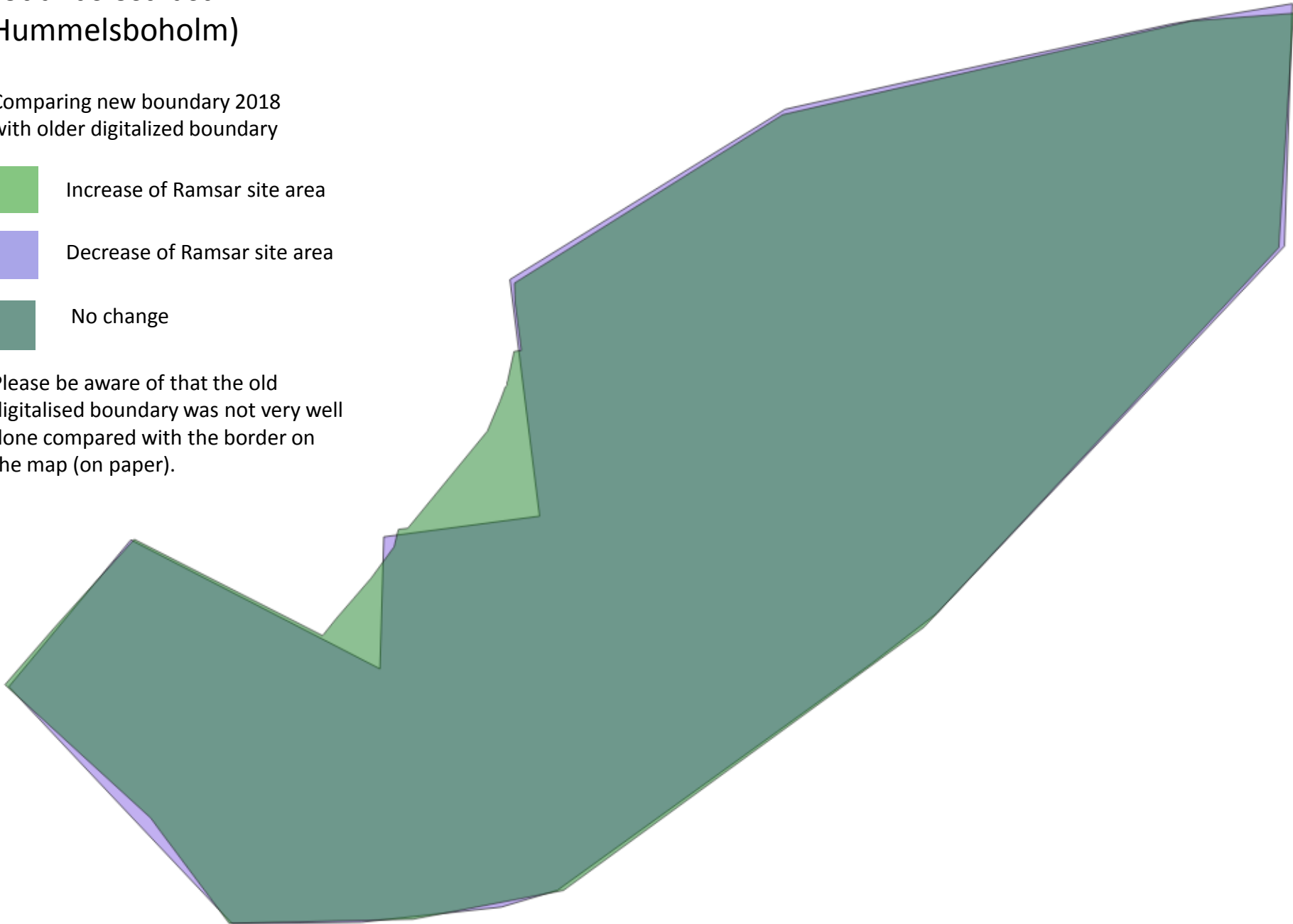


# Gotlands ostkust (Hummelsboholm)

Comparing new boundary 2018  
with older digitalized boundary

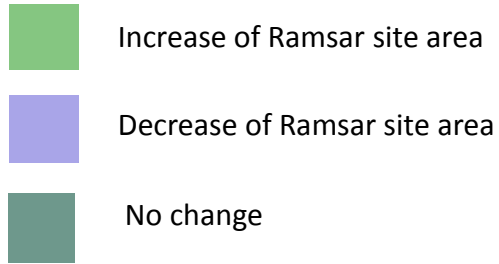


Please be aware of that the old digitalised boundary was not very well done compared with the border on the map (on paper).

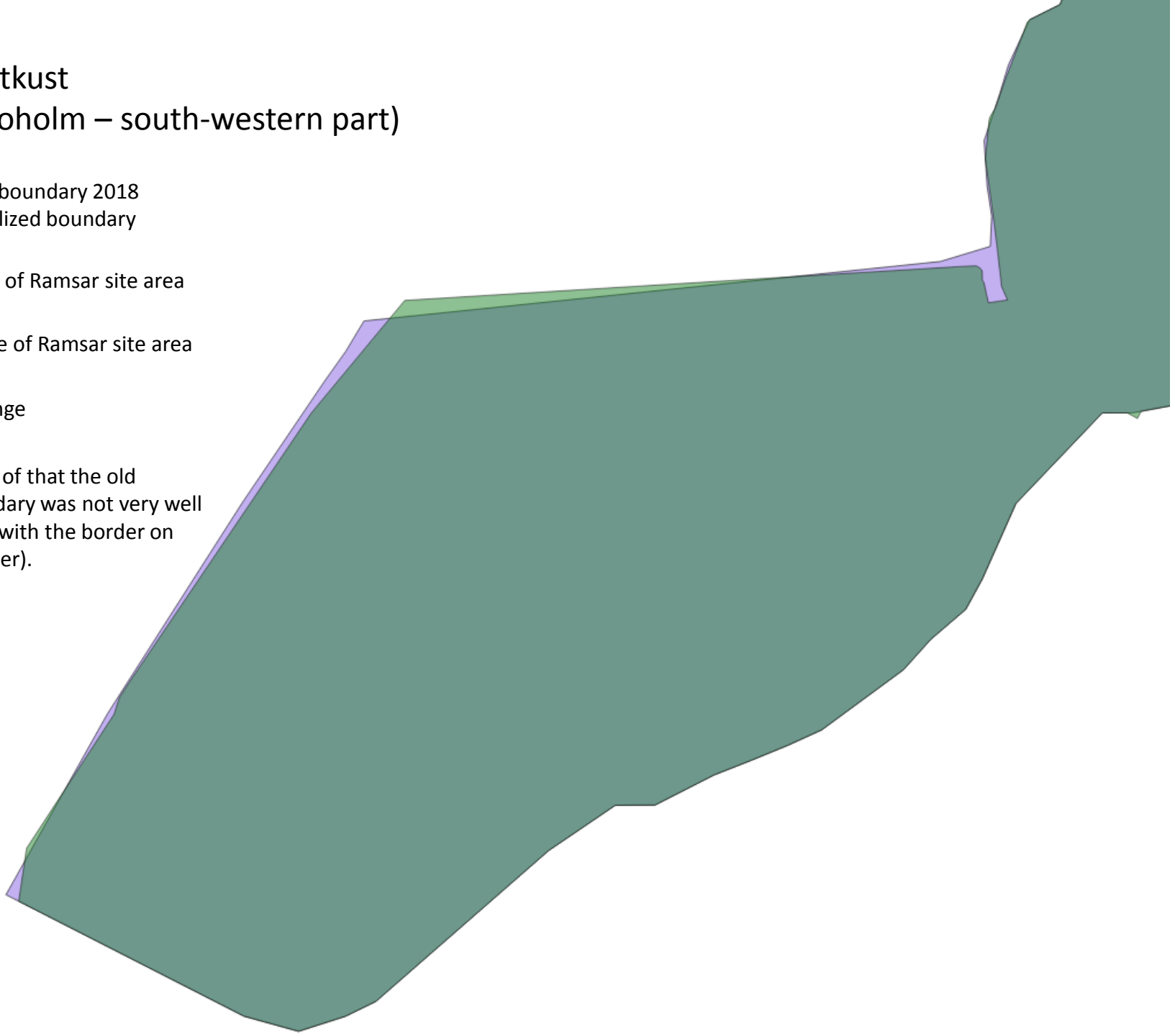


# Gotlands ostkust (Hummelsboholm – south-western part)

Comparing new boundary 2018  
with older digitalized boundary

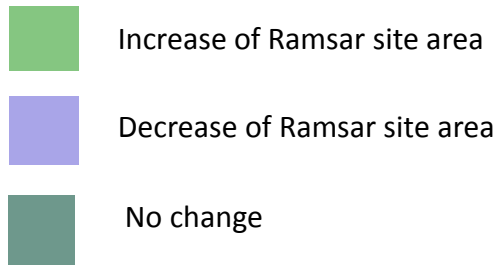


Please be aware of that the old digitalised boundary was not very well done compared with the border on the map (on paper).



# Gotlands ostkust (Faludden – south-western part)

Comparing new boundary 2018  
with older digitalized boundary



Please be aware of that the old digitalised boundary was not very well done compared with the border on the map (on paper).

