




Gotlands ostkust

Overview



Legend

- ▭ Ramsar site
- ▭ Forest
- ▭ Water
- ▭ Built-up area
- ▭ Open area

Data sources

Topographic background map: ©Lantmäteriet dnr:109-2011/3027
 Ramsar sites vector data: ©Naturvårdsverket 2018 Decided 2018
 Natura 2000 vector data: ©Naturvårdsverket Dec 2017
 Nature reserves vector data: ©Naturvårdsverket Dec 2017

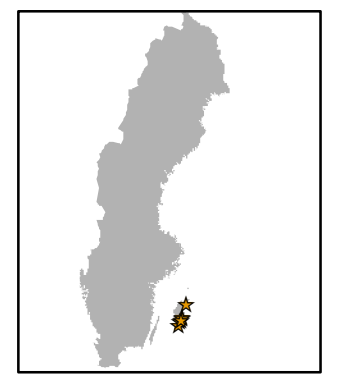

This map was produced by Metria AB Jan 2018 ©2018 Naturvårdsverket

Cartographic information

Coordinate system: SWEREF99
 Projection: Transverse Mercator



Scale: 1:500 000 for A4 prints



6400000

6350000

700000

750000

Northern part

Gotland

North central part

South central part

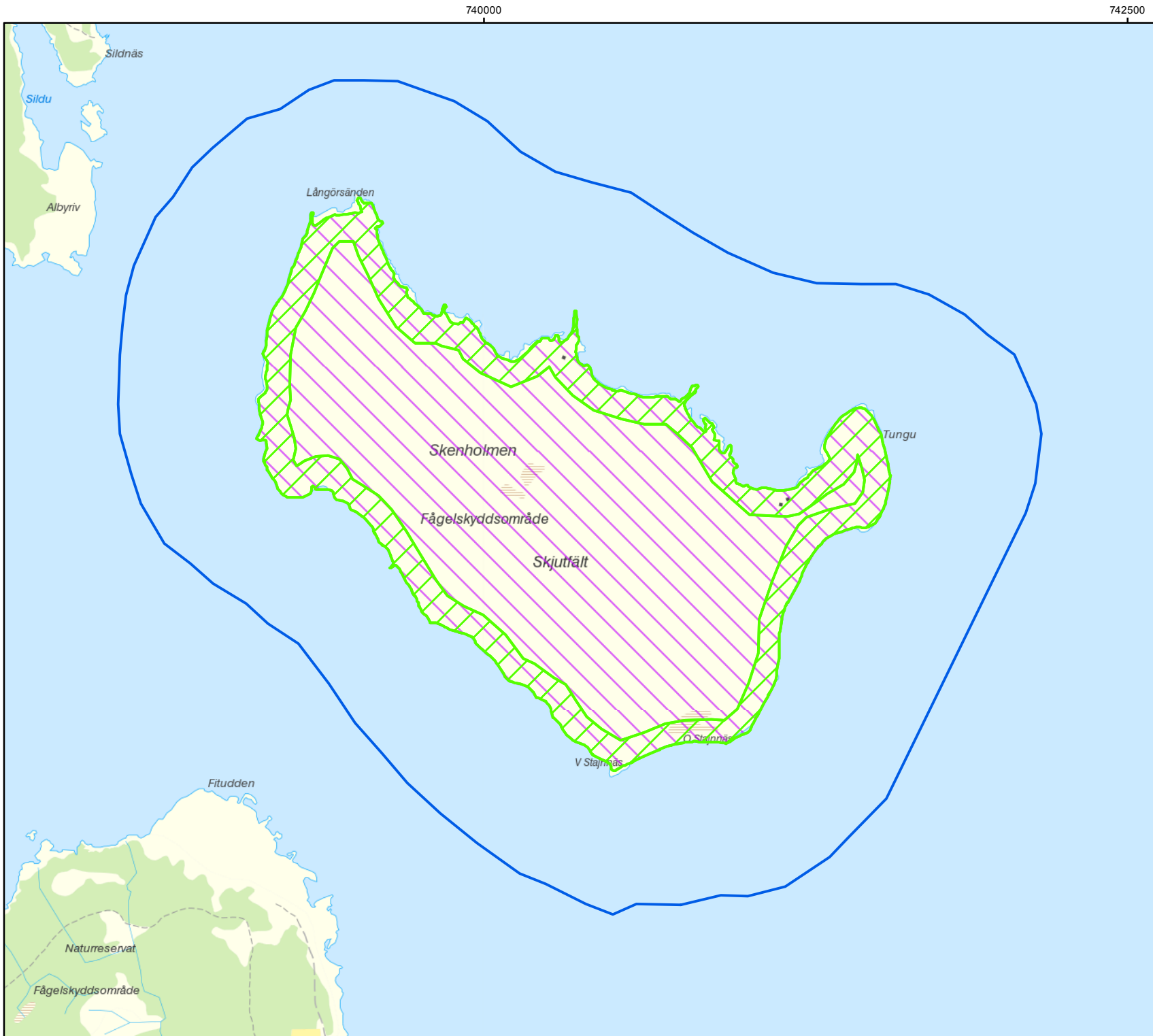
Southern part

Skjutområde

Visby


Stora Karlsö

Stenkyrkehuk, Stenkyrka, Lärbro, Helvi, Lummelunda, Othem, Tingstäde, Slite, Själsö, Boge, Väskinde, Lokrume, Hejdeby, Bäl, Åminne, Vibble, Väterhejde, Gothem, Barlingbo, Anga, Tofta, Roma, Östergarnsholm, Västergarn, Hejde, Ala, Katthammarsvik, Klintehamn, Buttle, Ardre, Gammelgarn, Fröjel, Ljugarn, Etelhem, Levide, Stånga, När, Hemse, Kvarnåkershamn, Silte, Rone, Hårdhem, Grötlingbo, Näs, Fide, Burgsvik, Faludden, Vamlingbo



Gotlands ostkust

Northern part



Legend

- Ramsar site
- Protected area
- Natura 2000 site
- Forest
- Water
- Open area

Data sources

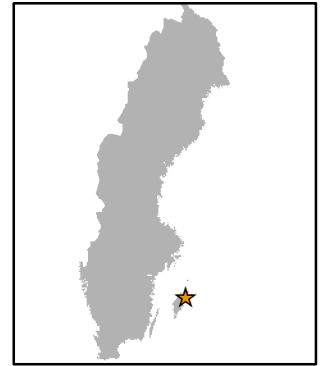

Topographic background map: ©Lantmäteriet dnr:109-2011/3027
 Ramsar sites vector data: ©Naturvårdsverket 2018 Decided 2018
 Natura 2000 vector data: ©Naturvårdsverket Dec 2017
 Nature reserves vector data: ©Naturvårdsverket Dec 2017

This map was produced by Metria AB Jan 2018 ©2018 Naturvårdsverket

Cartographic information

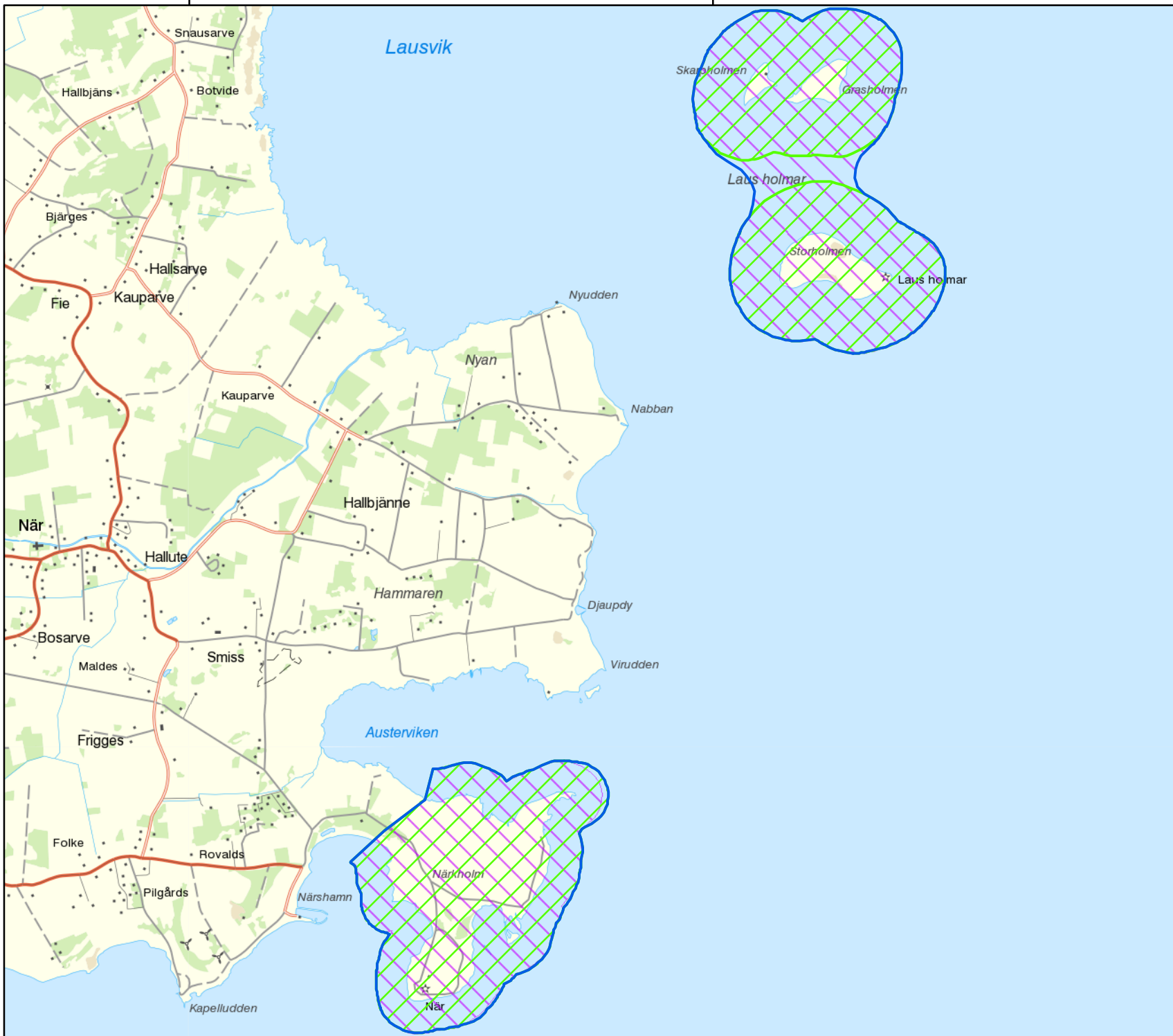
Coordinate system: SWEREF99
 Projection: Transverse Mercator
 Coordinates of Ramsar site: 57°48'N 19°3'E (Northern part)

Scale: 1:20 000 for A4 prints



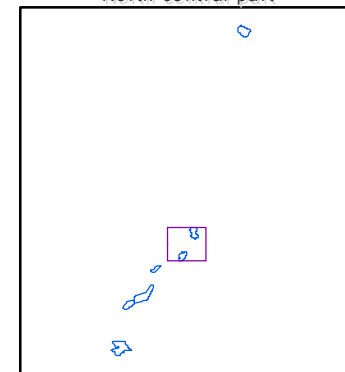
720000

725000



Gotlands ostkust








North central part



6355000

6350000

Legend

-  Ramsar site
-  Protected area
-  Natura 2000 site
-  Mire
-  Forest
-  Water
-  Open area

Data sources

Topographic background map: ©Lantmäteriet
 dnr:109-2011/3027
 Ramsar sites vector data: ©Naturvårdsverket 2018
 Decided 2018
 Natura 2000 vector data: ©Naturvårdsverket Dec 2017
 Nature reserves vector data: ©Naturvårdsverket Dec 2017

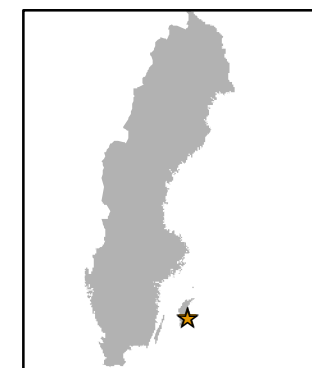
This map was produced by Metria AB Jan 2018
 ©2018 Naturvårdsverket

Cartographic information

Coordinate system: SWEREF99
 Projection: Transverse Mercator
 Coordinates of Ramsar site:
 57°17'N 18°45'E (Laus holmar)
 57°14'N 18°41'E (Närkeholmen)



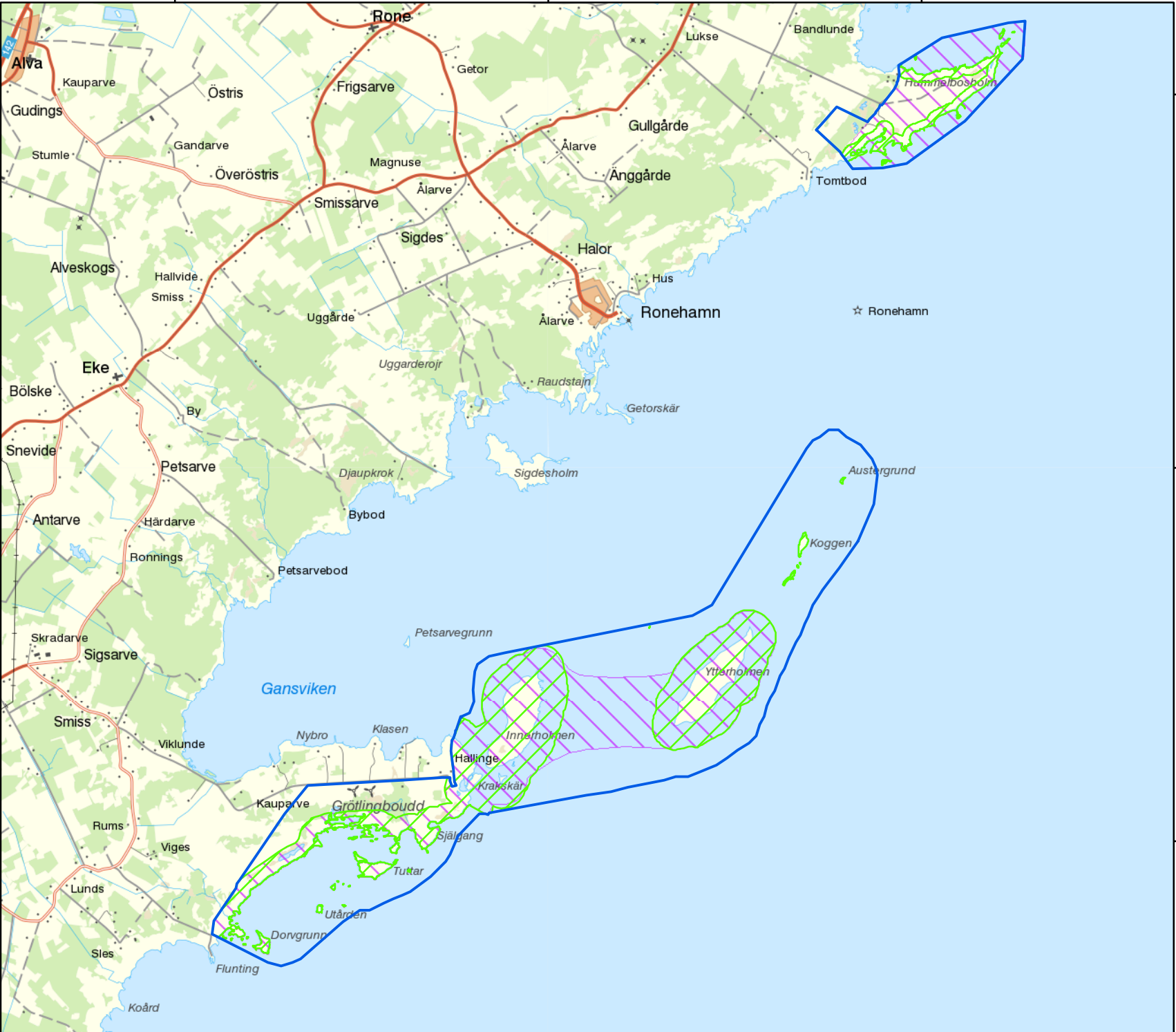
Scale: 1:50 000 for A4 prints



705000

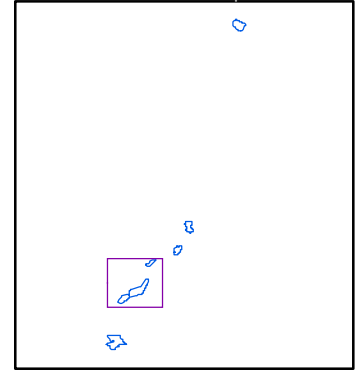
710000

715000



Gotlands ostkust

South central part



6345000

6340000

6335000

Legend

- Ramsar site
- Protected area
- Natura 2000 site
- Forest
- Water
- Open area
- Built-up area

Data sources

Topographic background map: ©Lantmäteriet dnr:109-2011/3027
 Ramsar sites vector data: ©Naturvårdsverket 2018 Decided 2018
 Natura 2000 vector data: ©Naturvårdsverket Dec 2017
 Nature reserves vector data: ©Naturvårdsverket Dec 2017

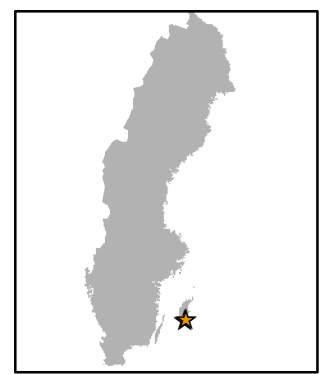

This map was produced by Metria AB Jan 2018
 ©2018 Naturvårdsverket

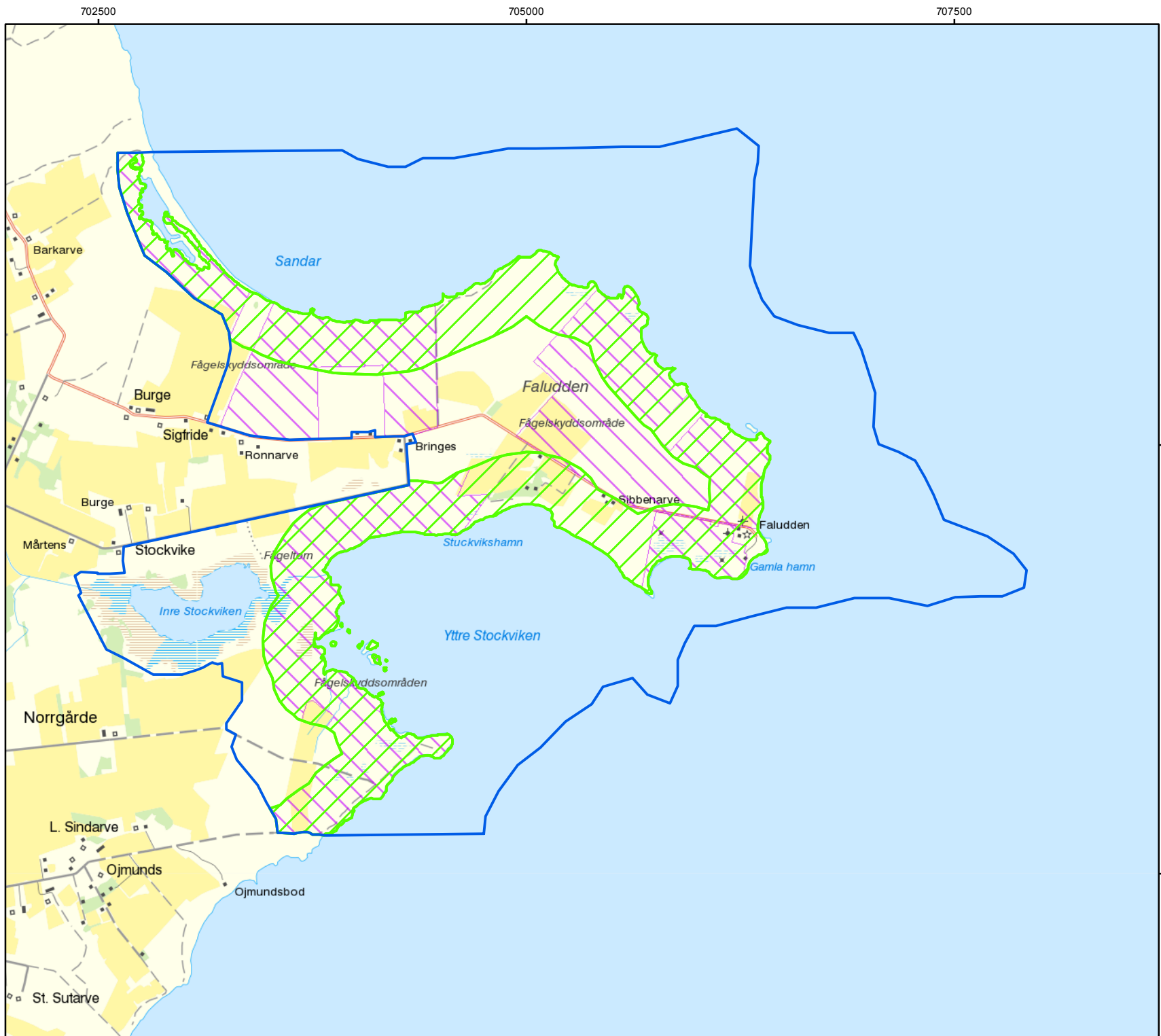
Cartographic information

Coordinate system: SWEREF99
 Projection: Transverse Mercator
 Coordinates of Ramsar site:
 57°12'N 18°34'E (Hummelbosholm)
 57°7'N 18°27'E (Grötlingboholme)




Scale: 1:70 000 for A4 prints





Gotlands ostkust

Southern part



Legend

- Ramsar site
- Protected area
- Natura 2000 site
- Cultivated land
- Forest
- Water
- Open area
- Mire (bog/fen)
- Wetlands seasonally flooded

Data sources

Topographic background map: ©Lantmäteriet dnr:109-2011/3027
 Ramsar sites vector data: ©Naturvårdsverket 2018 Decided 2018
 Natura 2000 vector data: ©Naturvårdsverket Dec 2017
 Nature reserves vector data: ©Naturvårdsverket Dec 2017
 This map was produced by Metria AB Jan 2018.
 ©2018 Naturvårdsverket

Cartographic information

Coordinate system: SWEREF99
 Projection: Transverse Mercator
 Coordinates of Ramsar site: 57°0'N 18°23'E (Southern part)



Scale: 1:30 000 for A4 prints
 0 0.75 1.5 km

