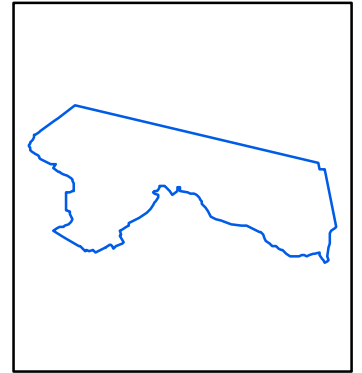










Skälderviken



Legend

- | | |
|--|---|
|  Ramsar site |  Forest |
|  Protected area |  Mire |
|  Natura 2000 site |  Open area |
|  Built-up area |  Water |

Data sources

Topographic background map: ©Lantmäteriet dnr:109-2011/3027
 Ramsar sites vector data: ©Naturvårdsverket 2018 Decided 2018
 Natura 2000 vector data: ©Naturvårdsverket Apr 2018
 Nature reserves vector data: ©Naturvårdsverket Apr 2018
 This map was produced by Metria AB Apr 2018 ©2018 Naturvårdsverket

Cartographic information

Coordinate system: SWEREF99
 Projection: Transverse Mercator
 Coordinates of Ramsar site: 56°14'N 12°44'E

Scale: 1:40 000 for A4 prints

