

530000

537500

545000



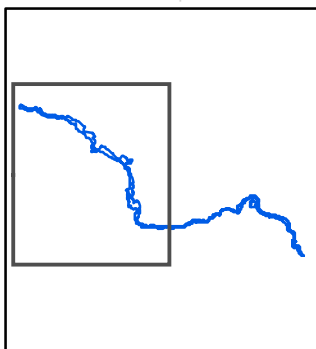
6865000

6857500








6850000

Mellanljusnan

Western part



Legend

-  Ramsar site
-  Protected area
-  Natura 2000 site
-  Built-up area
-  Forest
-  Mire
-  Open area
-  Water

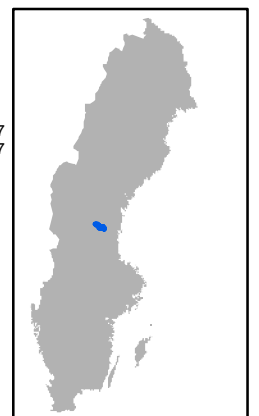
Data sources

Topographic background map: ©Lantmäteriet dnr:109-2011/3027
 Ramsar sites vector data: ©Naturvårdsverket 2018
 Natura 2000 vector data: Decided 2018
 Nature reserves vector data: ©Naturvårdsverket Dec 2017
 ©Naturvårdsverket Dec 2017
 This map was produced by Metria AB Jan 2018
 ©2018 Naturvårdsverket

Cartographic information

Coordinate system: SWEREF99
 Projection: Transverse Mercator
 Ramsar site coordinates: 61°56'N 15°30'E (NW corner)
 61°46'N 16°09'E (SE corner)

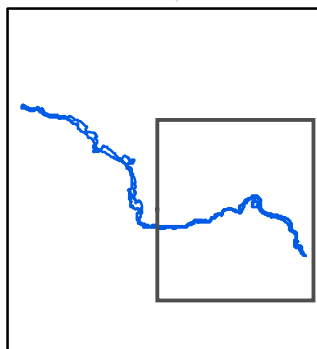
Scale: 1:100 000 for A4 prints






Mellanljusnan

Eastern part



Legend

-  Ramsar site
-  Protected area
-  Natura 2000 site
-  Built-up area
-  Forest
-  Mire
-  Open area
-  Water

Data sources

Topographic background map: ©Lantmäteriet dnr:109-2011/3027
 Ramsar sites vector data: ©Naturvårdsverket 2018
 Natura 2000 vector data: Decided 2018
 Nature reserves vector data: ©Naturvårdsverket Dec 2017
 ©Naturvårdsverket Dec 2017
 This map was produced by Metria AB Jan 2018
 ©2018 Naturvårdsverket

Cartographic information

Coordinate system: SWEREF99
 Projection: Transverse Mercator
 Ramsar site coordinates: 61°56'N 15°30'E (NW corner)
 61°46'N 16°09'E (SE corner)

Scale: 1:100 000 for A4 prints

