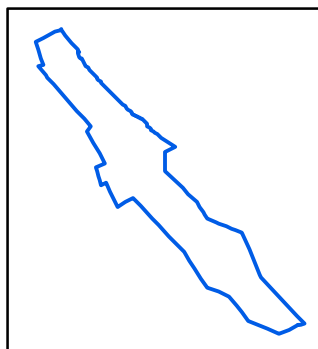









## Rappomyran



### Legend

-  Ramsar site
- The boundary for the Ramsar site coincides with the boundary of a nature reserve which is also a Natura 2000 site.
-  Forest
-  Open area
-  Mire
-  Mire (with forest)
-  Mire (very wet, difficult to pass)
-  Water

### Data sources

Topographic background map: ©Lantmäteriet dnr:109-2011/3027  
 Ramsar sites vector data: ©Naturvårdsverket Sep 2012  
 Natura 2000 vector data: ©Naturvårdsverket May 2011  
 Nature reserves vector data: ©Naturvårdsverket Aug 2012

This map was produced by Metria AB October 2012.  
 ©2012 Naturvårdsverket

### Cartographic information

Coordinate system: SWEREF99  
 Projection: Transverse Mercator  
 Coordinates of Ramsar site: 66°26'N 20°52'E (NE-corner)  
 66°18'N 21°03'E (SW-corner)

Scale: 1:70 000 for A4 prints

