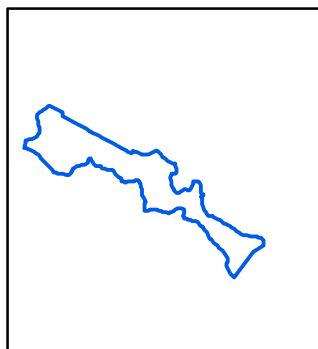








Vasikkavuoma



Legend

-  Ramsar site
The boundary for the Ramsar site coincides with the boundary of a nature reserve which is also a Natura 2000 site.
-  Forest
-  Mire
-  Wetlands seasonally flooded
-  Open area
-  Water

Data sources

Topographic background map: ©Lantmäteriet
dnr:109-2011/3027
Ramsar sites vector data: ©Naturvårdsverket Sep 2012
Natura 2000 vector data: ©Naturvårdsverket May 2011
Nature reserves vector data: ©Naturvårdsverket Aug 2012

This map was produced by Metria AB October 2012
©2012 Naturvårdsverket

Cartographic information

Coordinate system: SWEREF99
Projection: Transverse Mercator
Coordinates of Ramsar site: 67°13'N 23°12'E

Scale: 1:20 000 for A4 prints

