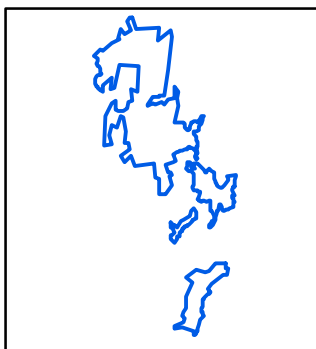












Gustavsmurarna- Tröskens rikkärr



Legend

	Ramsar site		Protected area
	Built-up area		Natura 2000 site
	Cultivated land		
	Forest		
	Mire (bog/fen)		
	Wetlands seasonally flooded		
	Wet forest		
	Open area		
	Water		

Data sources

Topographic background map: ©Lantmäteriet dnr:109-2011/3027
 Ramsar sites vector data: ©Naturvårdsverket 2018 Decided 2018
 Natura 2000 vector data: ©Naturvårdsverket Jan 2018
 Nature reserves vector data: ©Naturvårdsverket Jan 2018
 This map was produced by Metria AB Jan 2018
 ©2018 Naturvårdsverket

Cartographic information

Coordinate system: SWEREF99
 Projection: Transverse Mercator
 Coordinates of Ramsar sites: 60°36'N 17°20'E
 60°36'N 17°19'E
 60°37'N 17°18'E
 60°35'N 17°20'E

Scale: 1:40 000 for A4 prints

