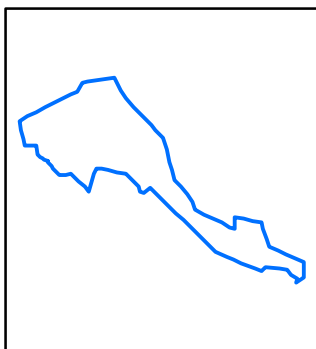











Päivävuoma



Legend

-  Ramsar site
- The boundary for the Ramsar site coincides with the boundary for a nature reserve which is also a Natura 2000 site.
-  Forest
-  Open area
-  Mire
-  Mire (with forest)
-  Mire (very wet, difficult to pass)
-  Water

Data sources

Topographic background map: ©Lantmäteriet
 dnr:109-2011/3027
 Ramsar sites vector data: ©Naturvårdsverket Sep 2012
 Natura 2000 vector data: ©Naturvårdsverket May 2011
 Nature reserves vector data: ©Naturvårdsverket Aug 2012

This map was produced by Metria AB October 2012.
 ©2012 Naturvårdsverket

Cartographic information

Coordinate system: SWEREF99
 Projection: Transverse Mercator
 Coordinates of Ramsar site: 66°41'N 21°11'E (NW-corner),
 66°36'N 21°20'E (SE-corner)

Scale: 1:70 000 for A4 prints

