


Krammer-Volkerak



Kadaster, Esri, HERE, Garmin, METI/NASA, USGS

Legend

 Ramsar designated area

Designation number: N. 955811

Designation date: d-7-1995

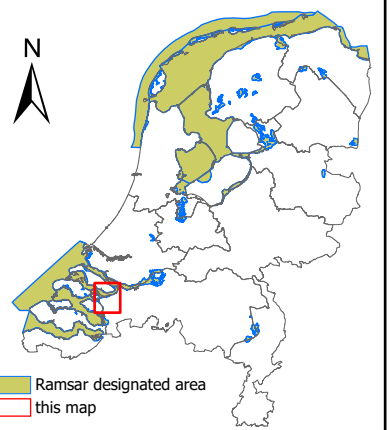
Mapscale: 1:68,000





Projection information:

RD_New
 WKID: 28992 Authority: EPSG
 Projection: Double_Stereographic
 False_Easting: 155000.0
 False_Northing: 463000.0
 Central_Meridian: 5.3876388888889
 Scale_Factor: 0.9999079
 Latitude_Of_Origin: 52.15616055555555
 Linear Unit: Meter (1.0)

Geographic Coordinate System: GCS_Amersfoort
 Angular Unit: Degree (0.0174532925199433)
 Prime Meridian: Greenwich (0.0)
 Datum: D_Amersfoort
 Spheroid: Bessel_1841
 Semimajor Axis: 6377397.155
 Semiminor Axis: 6356078.962818189
 Inverse Flattening: 299.1528128



 Ramsar designated area
 this map