

Ramsar Site Cabo Orange National Park

52°0'0"W

51°0'0"W

4°0'0"N

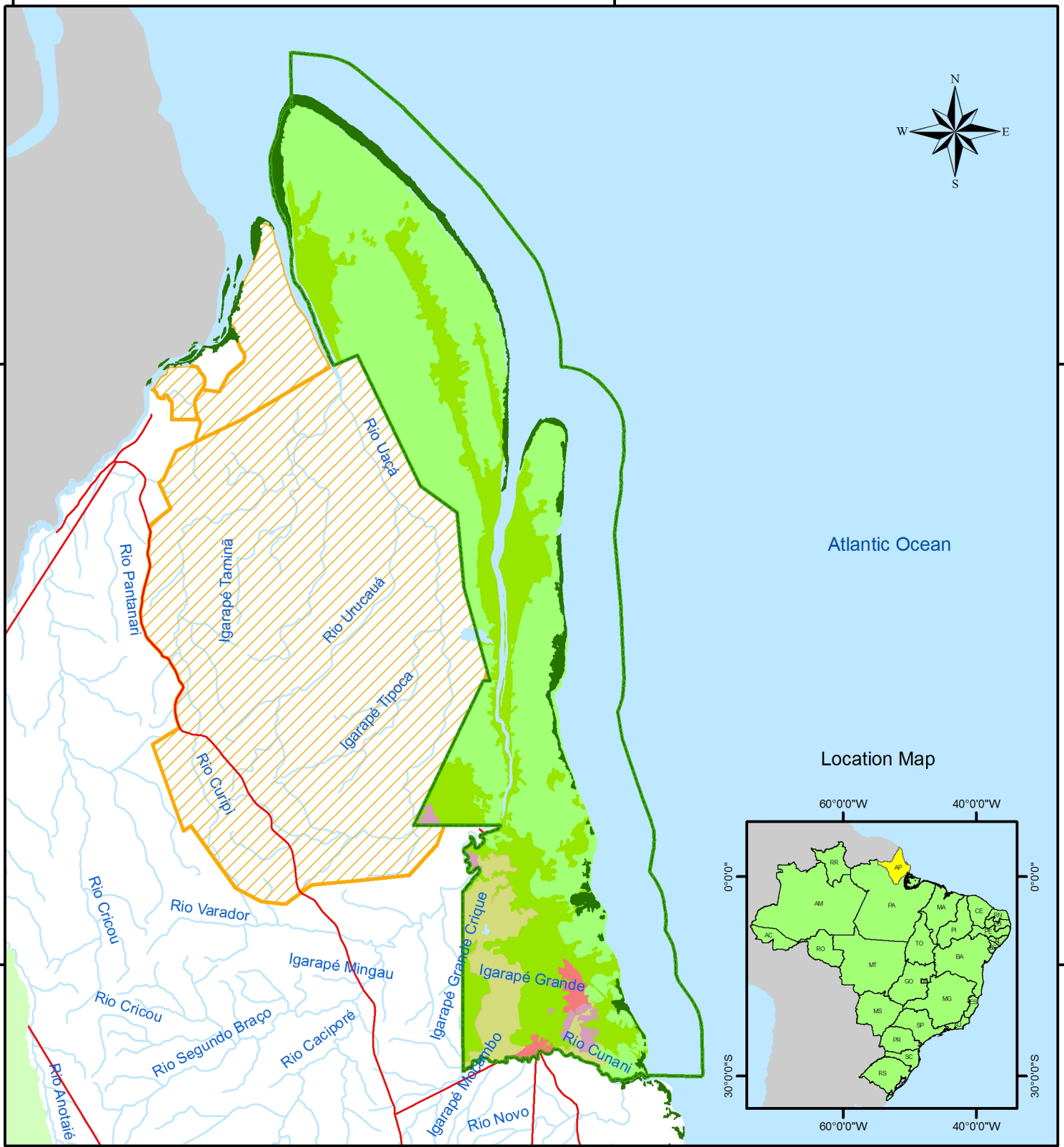
4°0'0"N

3°0'0"N

3°0'0"N

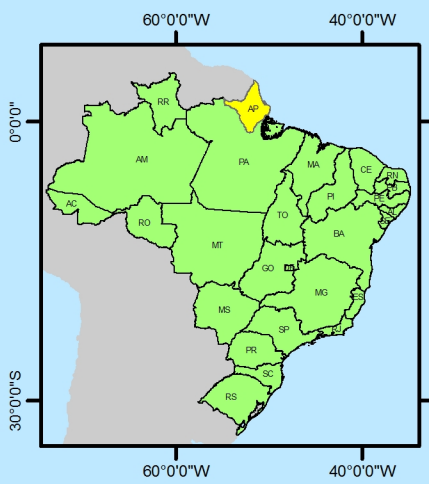
52°0'0"W

51°0'0"W









Atlantic Ocean








Location Map

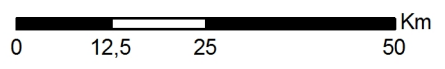


Legend

-  Ramsar Site Cabo Orange National Park
-  French Guiana
-  National Park Montanhas do Tumucumaque
-  Highway
-  Indigenous Area
-  River

Vegetation

-  Mangrove
-  Transition Zone
-  Forest
-  Pioneer Vengentation
-  Savanna
-  Secondary Vegetation
-  Water



1:1.000.000

Projection: GCS SAD 69
 Execution: SBF/MMA
 Reference: BCIM - IBGE,
 Probio - MMA
 Date: September - 2013

Ministério do
 Meio Ambiente

