

6°0'0"E

6°5'0"E

6°10'0"E

6°15'0"E

50°35'0"N













50°30'0"N



GERMANY

Hautes-Fagnes Ramsar site



Wetland types

-  Ramsar site border
-  Rivers
-  Agriculture areas
-  Forest areas
-  Lithalsas areas
-  Moor areas
-  Peat-bog areas
-  Permanent freshwater lakes
-  Permanent freshwater marshes/pools
-  Shrub areas
-  Shrub-dominated wetlands
-  Wet meadows



Système de coordonnées: Belge Lambert 1972
 Projection: Lambert Conformal Conic
 Datum: Belge 1972
 False Easting: 150 000.0126
 False Northing: 5 400 088.4378
 Central Meridian: 4.3675
 Standard Parallel 1: 49.8333
 Standard Parallel 2: 51.1667
 Latitude Of Origin: 90.0000
 Unités: Meter

Created by : Pascal Ghiette, SPW / DGO3 / DEMNA
 Consulted with : Oliver Schott and David Kever, SPW / DGO3 / DEMNA

