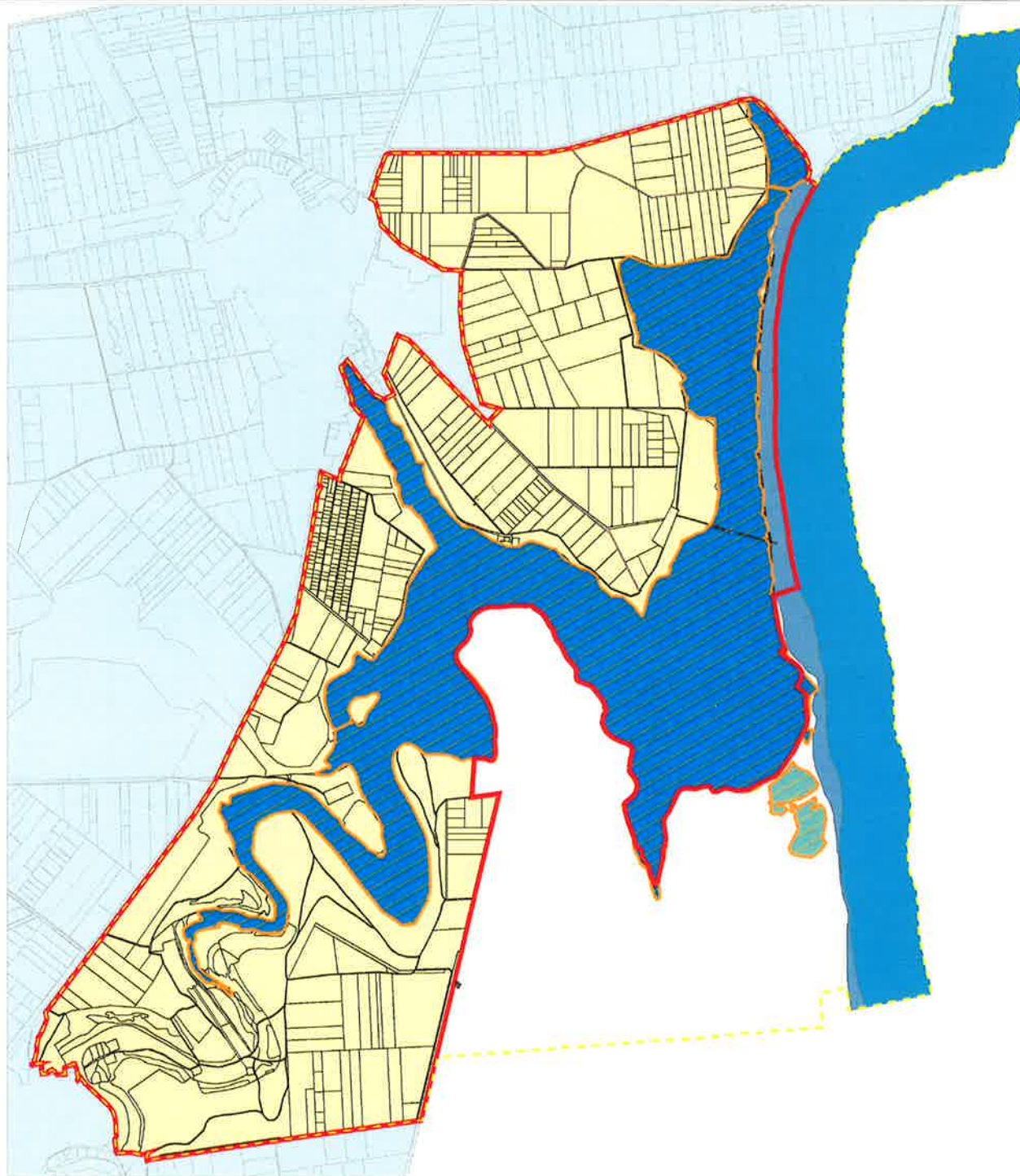


**Durankulak Lake  
WETLAND TYPE**










1:25 000

7-35700



February 2005

**LEGEND**

-  OVM
-  RAMSAR SITE CONTOUR
-  BUFFER ZONE
-  NATURE LANDMARK
- Wetland Type**
-  A Shallow marine waters
-  E Sand/shingle shores (incl. dune systems)
-  K Coastal fresh lagoons
-  Ts Seasonal/intermittent freshwater marshes
-  G Canals and drainage channels



0 125 250 500 750 1 000 Meters