
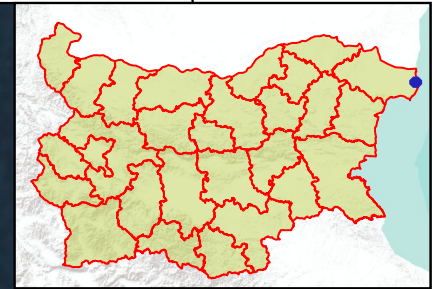



28°33.0'

28°36.0'

# Ramsar Site "Shabla Lake"



 Ramsar Site Border

WGS 1984 UTM Zone 35 N  
 WKID: 32635 Authority: EPSG  
 Projection: Transverse Mercator  
 False Easting: 500000,0  
 False Northing: 0,0  
 Central Meridian: 27,0  
 Scale Factor: 0,9996  
 Latitude Of Origin: 0,0  
 Linear Unit: Meter (1,0)

Created by: Nikola Kalaydhziev, P-United Ltd.  
 Consulted with: Aylin Hasan, expert MOEW

28°33.0'

28°36.0'