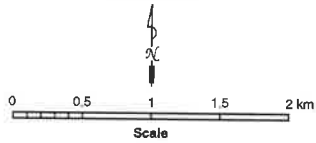


Vasse-Wonnerup Ramsar Site

Index Plan



LEGEND

- Sealed Road
- - - Track
- Hydrography
- - - Cadastral Boundary
- Area nominated in February 1990
Area: 750 ha
- Extensions nominated in 2000
Area: 365 ha
- 1 Extension number

DATA DIRECTORY

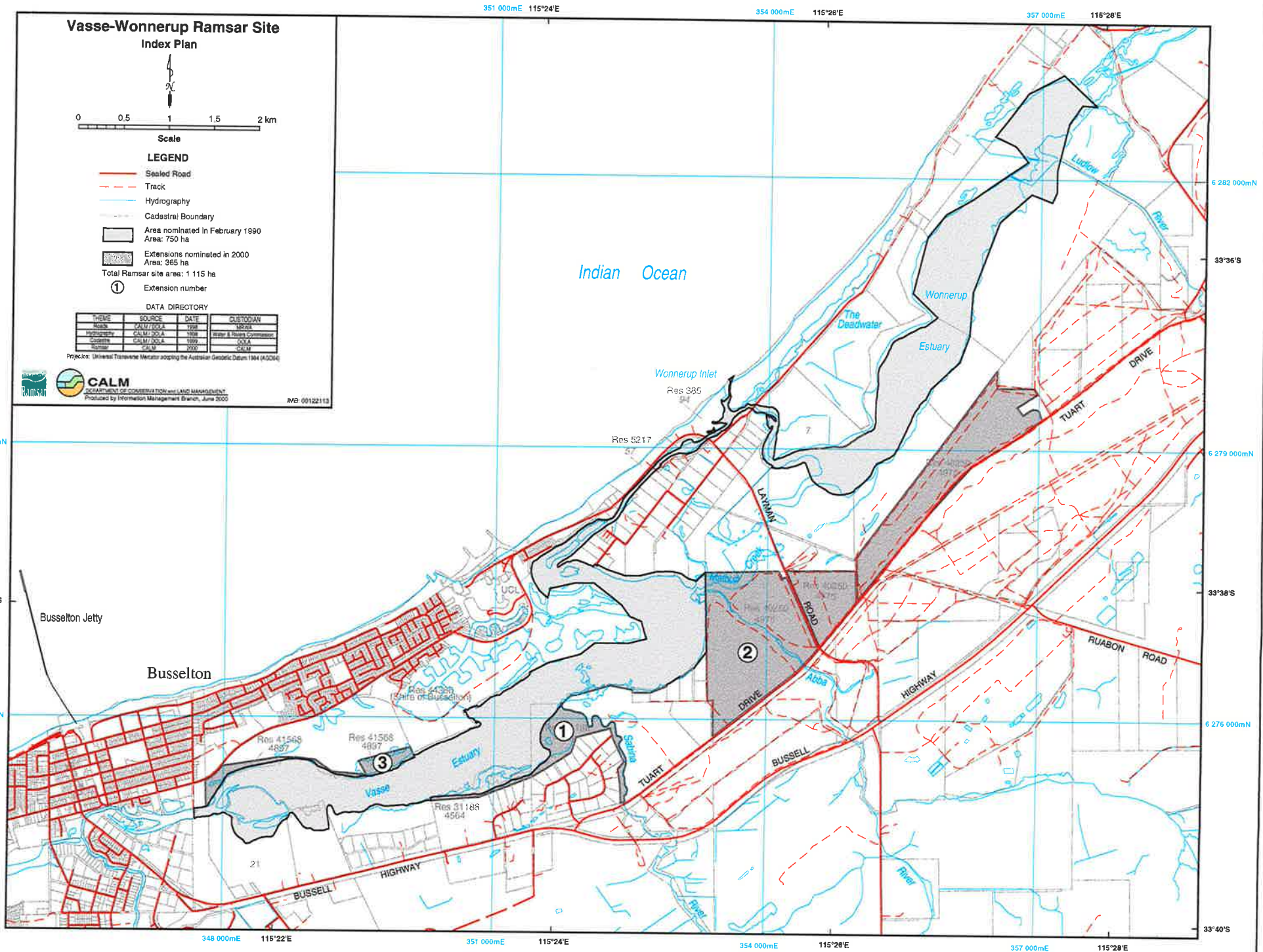
THEME	SOURCE	DATE	CUSTODIAN
Maps	CALM/DOA	1998	NRWA
Hydrography	CALM/DOA	1998	Water & Rivers Commission
Boundaries	CALM/DOA	1999	DOA
Number	CALM	2000	CALM

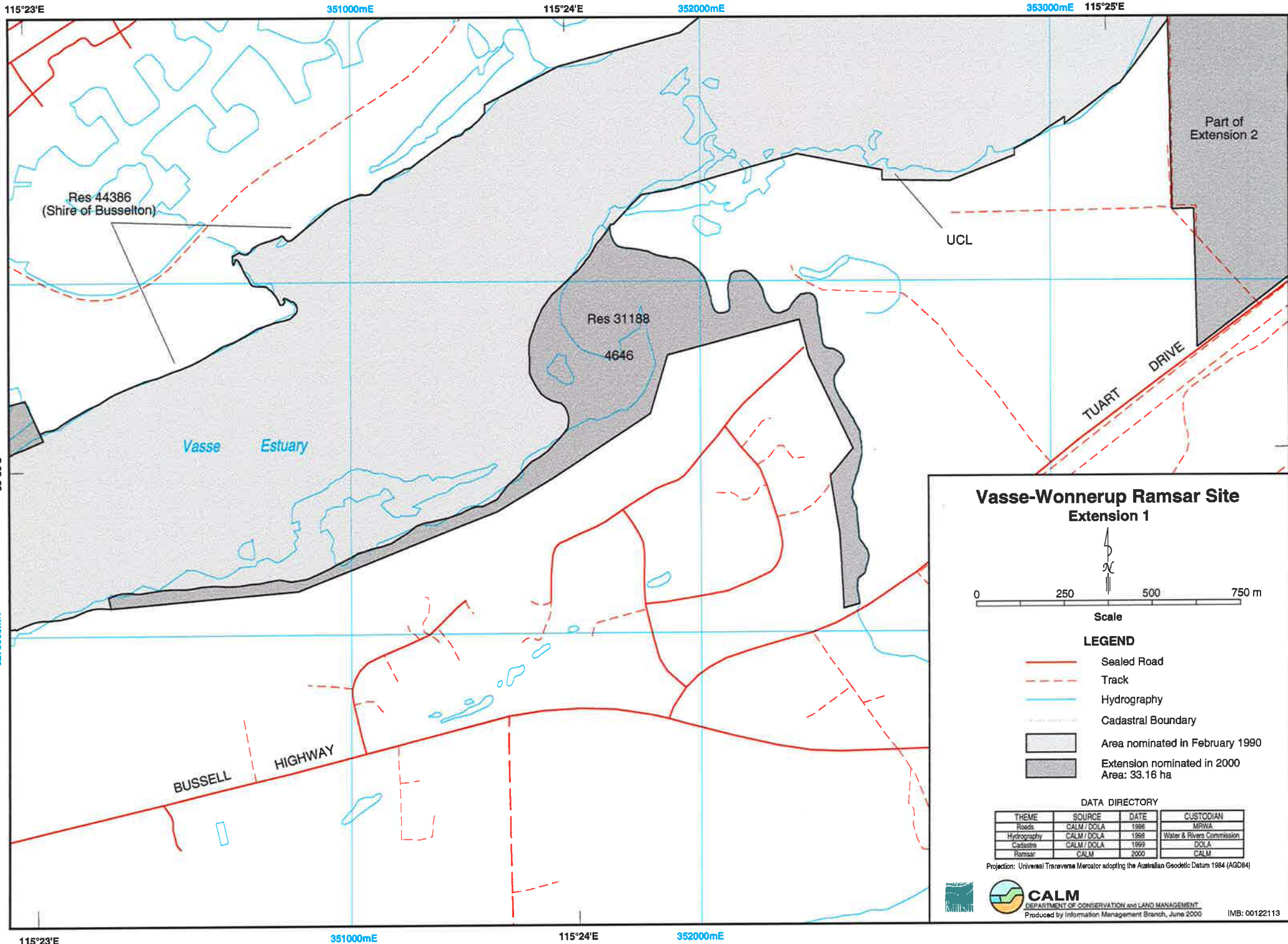
Projection: Universal Transverse Mercator adopting the Australian Geoid Datum 1984 (AGD84)



CALM
DEPARTMENT OF CONSERVATION, TROPICS AND LAND MANAGEMENT
Produced by Information Management Branch, June 2000

IMB: 00122113





**Vasse-Wonnerup Ramsar Site
Extension 1**

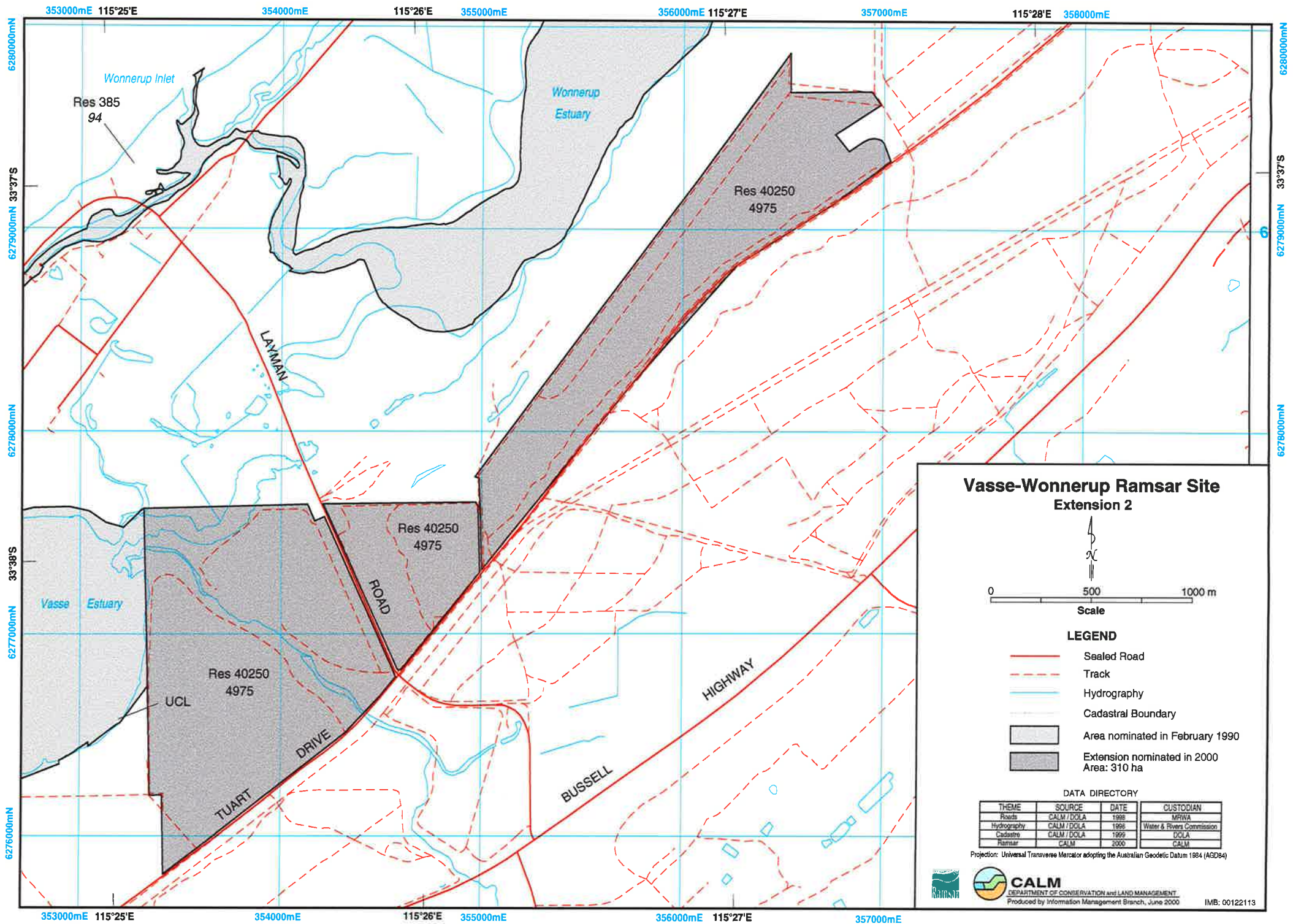


- Scale**
- LEGEND**
- Sealed Road
 - - - Track
 - Hydrography
 - - - Cadastral Boundary
 - Area nominated in February 1990
 - Extension nominated in 2000
- Area: 33.16 ha

DATA DIRECTORY

THEME	SOURCE	DATE	CUSTODIAN
Roads	CALM / DOLA	1998	MRWA
Hydrography	CALM / DOLA	1998	Water & Rivers Commission
Cadastral	CALM / DOLA	1999	DOLA
Ramsar	CALM	2000	CALM

Projection: Universal Transverse Mercator adopting the Australian Geodetic Datum 1984 (AGD84)



353000mE 115°25'E

354000mE

115°26'E

355000mE

356000mE 115°27'E

357000mE

115°28'E

358000mE

6280000mN

6279000mN 33°37'S

6278000mN

6277000mN 33°38'S

6276000mN

6280000mN

6279000mN 33°37'S

6278000mN

353000mE 115°25'E

354000mE

115°26'E

355000mE

356000mE 115°27'E

357000mE

Wonnerup Inlet

Res 385
94

Wonnerup Estuary

Res 40250
4975

LAYMAN

Vasse Estuary

Res 40250
4975

ROAD

UCL

Res 40250
4975

DRIVE

TUART

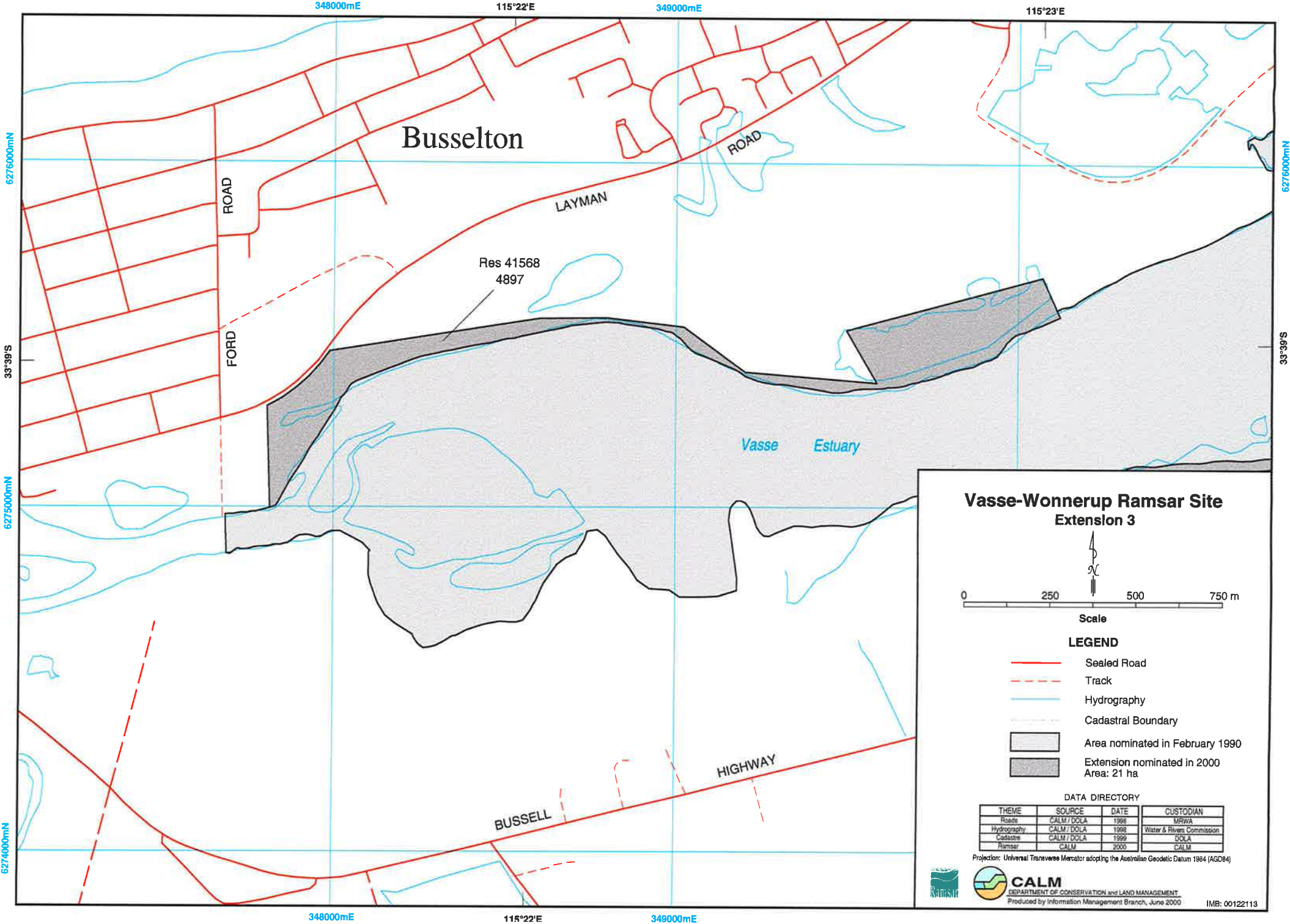
HIGHWAY

BUSSELL

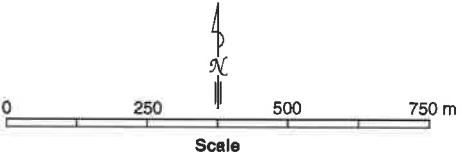


CALM
DEPARTMENT OF CONSERVATION AND LAND MANAGEMENT
Produced by Information Management Branch, June 2000

IMB: 00122113



Vasse-Wonnerup Ramsar Site Extension 3



LEGEND

- Sealed Road
- - - Track
- Hydrography
- - - Cadastral Boundary
- Area nominated in February 1990
- Extension nominated in 2000
Area: 21 ha

DATA DIRECTORY

THEME	SOURCE	DATE	CUSTODIAN
Roads	CALM / DOLA	1998	MRWA
Hydrography	CALM / DOLA	1998	Water & Rivers Commission
Cadastral	CALM / DOLA	1999	DOLA
Ramsar	CALM	2000	CALM

Projection: Universal Transverse Mercator adopting the Australian Geodetic Datum 1984 (AGD84)



CALM
DEPARTMENT OF CONSERVATION and LAND MANAGEMENT
Produced by Information Management Branch, June 2000

IMB: 00122113