

784000

790000

796000

Echelle 1 0,5 0 1 Km



1507000

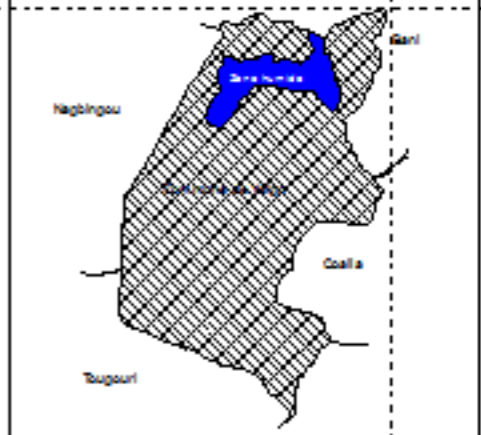
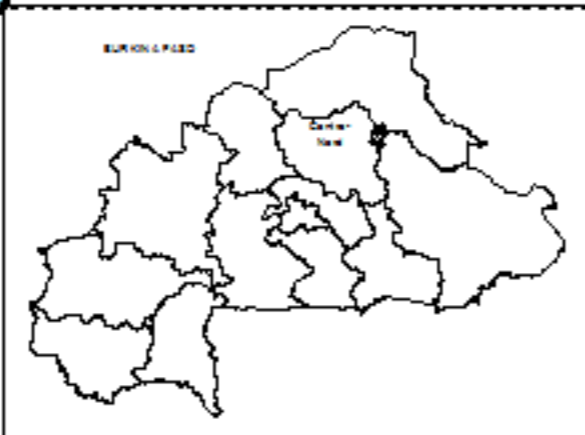
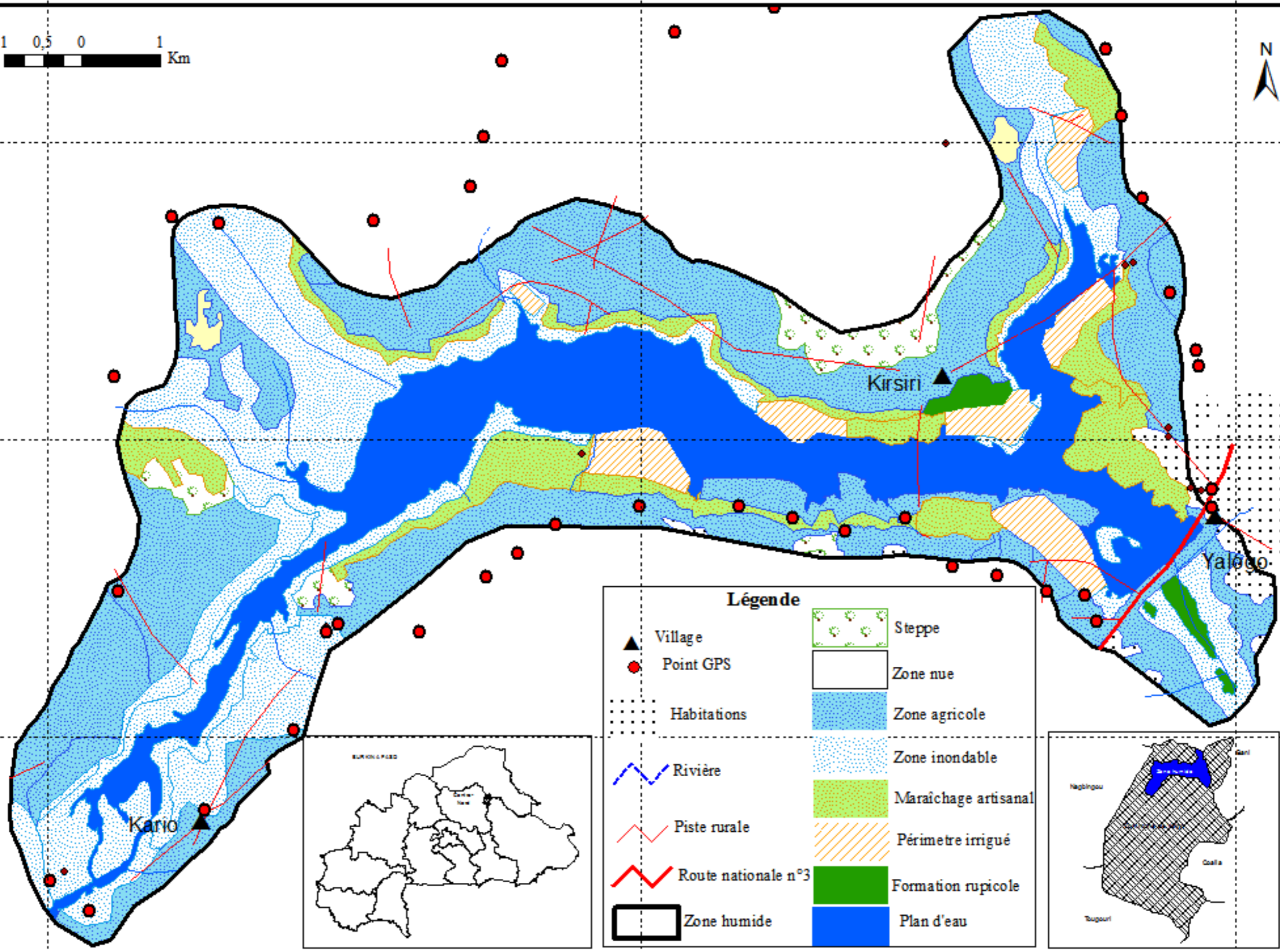
1507000

1504000

1504000

1501000

1501000



**Légende**

	Village		Steppe
	Point GPS		Zone nue
	Habitations		Zone agricole
	Rivière		Zone inondable
	Piste rurale		Maraîchage artisanal
	Route nationale n°3		Périmètre irrigué
	Zone humide		Formation rupicole
			Plan d'eau

784000

790000

796000