






Guðlaugstungur Nature Reserve



Guðlaugstungur Nature Reserve
Area: 39.820 ha

 Public access is prohibited during breeding season from 1 May until 20 June

-  Road
-  River
-  Lake
-  Glacier

- Contour (land)
 -  100 m
 -  20 m
- Contour (glacier)
 -  100 m
 -  20 m



Scale 1 : 160.000



Map projection: Lamberts Conformal Conic
Datum: WGS 1984

