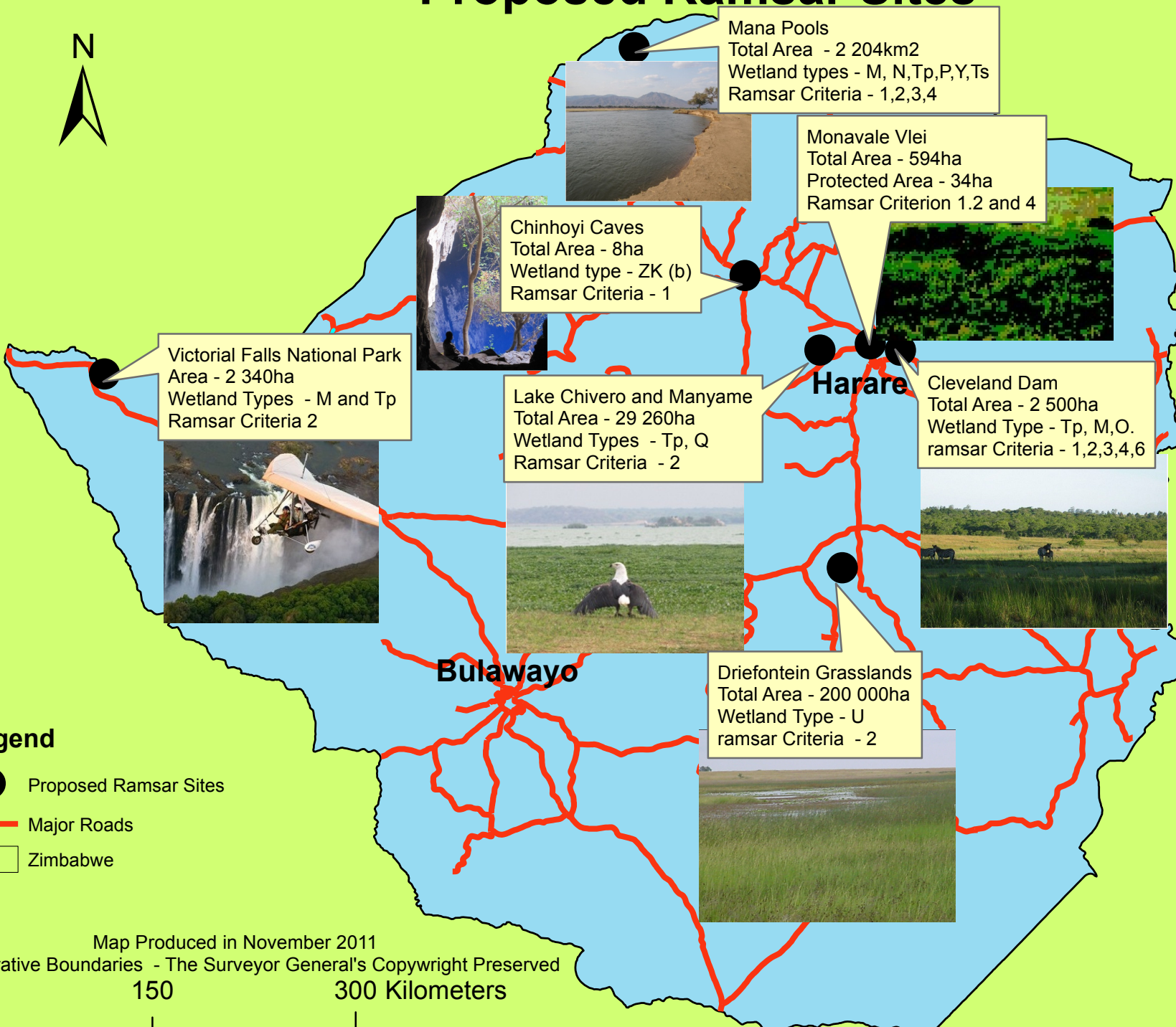



# Proposed Ramsar Sites




**Mana Pools**  
 Total Area - 2 204km<sup>2</sup>  
 Wetland types - M, N,Tp,P,Y,Ts  
 Ramsar Criteria - 1,2,3,4



**Monavale Vlei**  
 Total Area - 594ha  
 Protected Area - 34ha  
 Ramsar Criterion 1.2 and 4



**Chinhoyi Caves**  
 Total Area - 8ha  
 Wetland type - ZK (b)  
 Ramsar Criteria - 1



**Victorial Falls National Park Area**  
 Area - 2 340ha  
 Wetland Types - M and Tp  
 Ramsar Criteria 2



**Lake Chivero and Manyame**  
 Total Area - 29 260ha  
 Wetland Types - Tp, Q  
 Ramsar Criteria - 2






**Cleveland Dam**  
 Total Area - 2 500ha  
 Wetland Type - Tp, M,O.  
 Ramsar Criteria - 1,2,3,4,6



**Driefontein Grasslands**  
 Total Area - 200 000ha  
 Wetland Type - U  
 Ramsar Criteria - 2



## Legend

-  Proposed Ramsar Sites
-  Major Roads
-  Zimbabwe

Map Produced in November 2011

Administrative Boundaries - The Surveyor General's Copyright Preserved

0 150 300 Kilometers