




Location of Coral Sea Reserves (Coringa-Herald and Lihou Reefs and Cays) Ramsar site

-  Ramsar boundary
-  Limit of Australian EEZ



Australian Government Data Sources:
 Geoscience Australia (2010): Australian Maritime Boundaries (AMB) - limit of Australia's exclusive economic zone
 Geoscience Australia (2008): Australian Coastline 1:2,500,000 derived from COAST 100K & Australia 1:2,500,000 Topographic Data TOPO2.5M - Offshore
 Department of the Environment Water, (2013): Ramsar Boundaries
 PSMA Australia Limited : Town Populations (2013) Australia

Caveat: Data is assumed to be correct as received from the data suppliers

Produced by: Environmental Resources Information Network,
 Australian Government Department of the Environment
 COPYRIGHT Commonwealth of Australia, 2014