











Rif-Sint Marie

SCALE 1 : 24 000



LEGEND

-  Ramsar
-  Coastline
-  Buffer zone
-  Waters down to 60 m depth
-  Urban areas
-  Industrial areas
-  Agriculture areas
-  Conservation areas
-  Rural areas
-  Open land

