





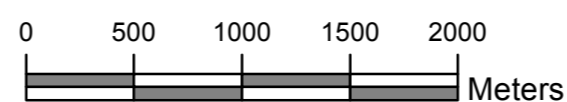
Sources: Esri, HERE, Garmin, Intermap, increment P Corp., GEBCO, USGS, FAO, NPS, NRCAN, GeoBase, IGN, Kadaster NL, Ordnance Survey, Esri Japan, METI, Esri China (Hong Kong), swisstopo, © OpenStreetMap contributors, and the GIS User Community

Map production: 21-2-2019

Legend

-  Ramsar designated area (5853 ha)
-  Saliña (408 ha within Ramsar Site)

mapscale = 1:35000



Projected Coordinate System: WGS_1984_UTM_Zone_19N
 Projection: Transverse_Mercator
 False_Easting: 500000.00000000
 False_Northing: 0.0
 Central_Meridian: -69.0
 Scale_Factor: 0.99960
 Latitude_Of_Origin: 0.0
 Linear Unit: Meter
 Geographic Coordinate System: GCS_WGS_1984
 Datum: D_WGS_1984
 Prime Meridian: Greenwich
 Angular Unit: Degree

