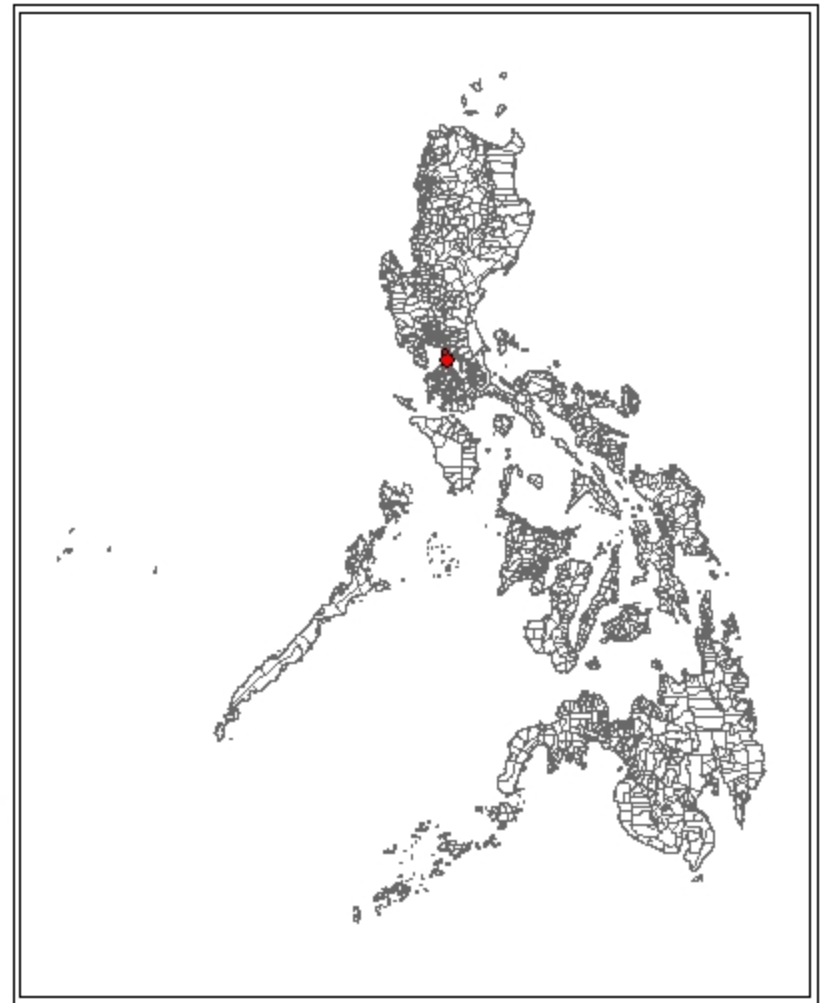
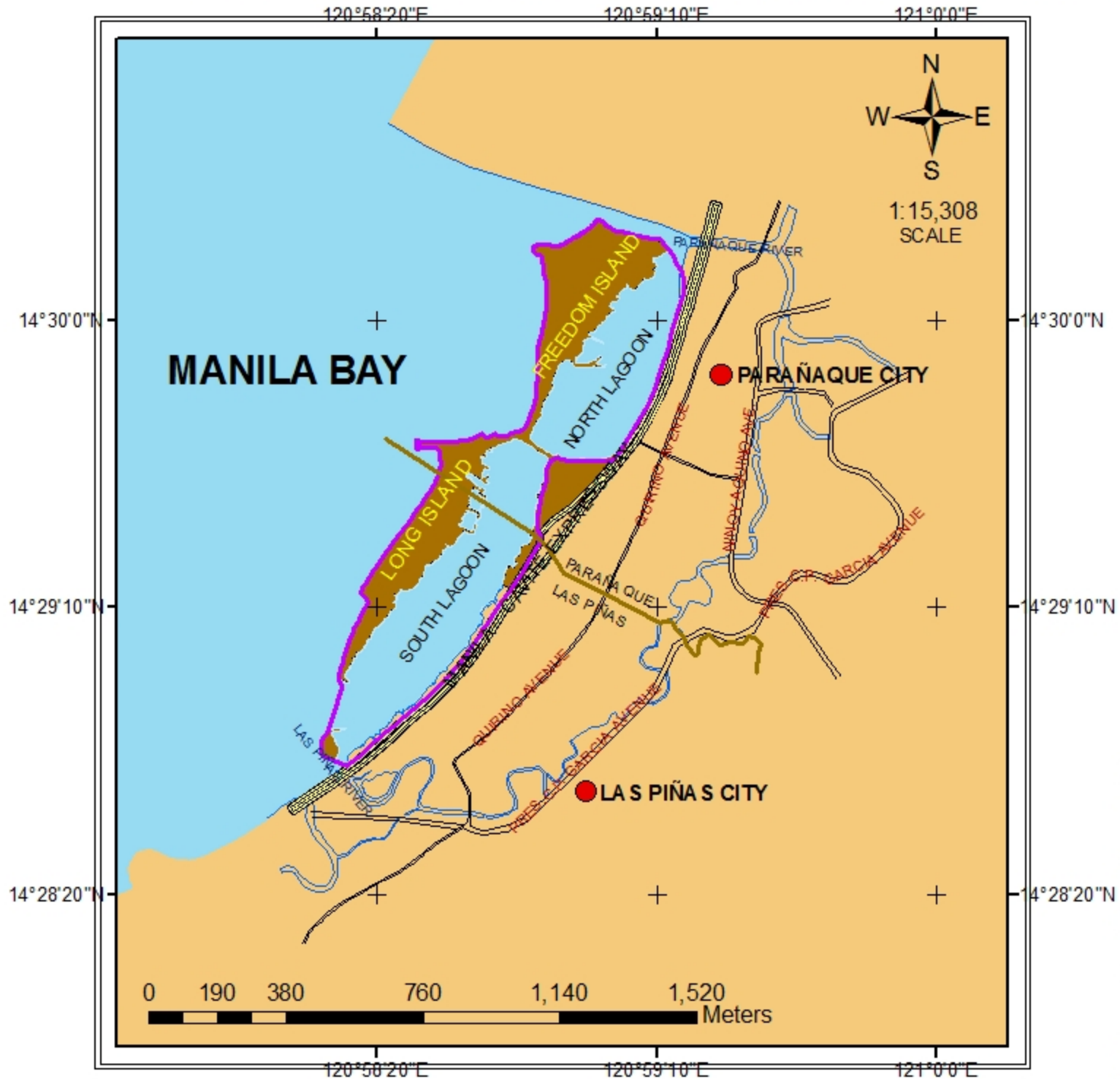









MAP OF LAS PIÑAS PARAÑAQUE CRITICAL HABITAT AND ECOTOURISM AREA (RAMSAR SITE)



Legend

-  Political Boundary
-  Ramsar Site Boundary
-  Island
-  River
-  Expressway
-  National Road
-  Manila Bay

Projected Coordinate System: UTM_LUZON
 Projection: Transverse_Mercator
 False_Easting: 500000.00000000
 False_Northing: 0.00000000
 Central_Meridian: 123.00000000
 Scale_Factor: 0.99960000