























Kota Kinabalu Wetland Ramsar Site

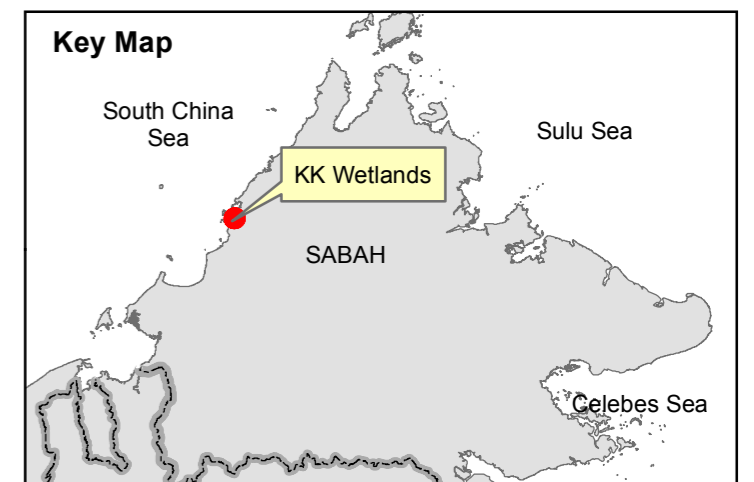
Scale : 1 : 5,000

0 50 100 200 300 400 Meters

Legend

-  Aquatic Centre
-  Building
-  Federal Flats
-  Golf Driving Range
-  KKW Office
-  Stadium
-  Residential
-  Bridge
-  Road
-  Canal / stream / river
-  Boardwalk
-  Gravel Path
-  Contour
-  Ramsar Boundary
-  Cadastral Lot
-  Construction Site
-  Mangrove forest
-  Others (Government use, hotel, resort etc.)
-  Pond
-  Residential area
-  Sports and recreation centre
-  Forest scrub, mixture of cropland, grasses & settlements

Key Map



Date Created : 21-APR-2014
 Projection : BRSO, Timbalai 1948 (meters)

