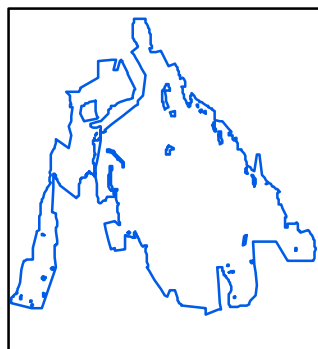











## Umeälvens delta



### Legend

-  Ramsar site  
The boundary for the Ramsar site coincides with the boundary of a nature reserve which is also a Natura 2000 site.
-  Built-up area
-  Cultivated land
-  Forest
-  Mire (bog/fen)
-  Wetlands seasonally flooded
-  Wet forest
-  Open area
-  Water

### Data sources

Topographic background map: ©Lantmäteriet  
dhr:109-2011/3027  
Ramsar sites vector data: ©Naturvårdsverket Sep 2012  
Natura 2000 vector data: ©Naturvårdsverket May 2011  
Nature reserves vector data: ©Naturvårdsverket Aug 2012

This map was produced by Metria AB October 2012.  
©2012 Naturvårdsverket

### Cartographic information

Coordinate system: SWEREF99  
Projection: Transverse Mercator  
Coordinates of Ramsar site:  
63°44'N 20°19'E

Scale: 1:40 000 for A4 prints

