


Legend Eochair



M 1 Mótárbealach
Motorway (Junction number)



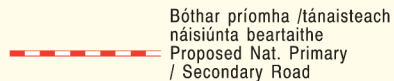
N 11 Bóthar príomha náisiúnta
National Primary Road



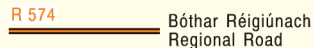
N 71 Bóthar tánaisteach náisiúnta
National Secondary Road



Carrbealach dubailte
Dual Carriageway



Bóthar príomha / tánaisteach náisiúnta beartaithe
Proposed Nat. Primary / Secondary Road



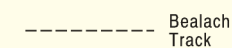
R 574 Bóthar Réigiúnach
Regional Road



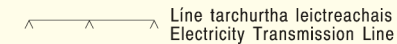
Bóthar den tríú grád
Third Class Road



Boithre de chineál eile
Other Roads



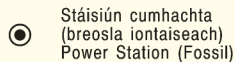
Bealach
Track



Líne tarchurtha leictreachais
Electricity Transmission Line



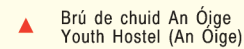
Stáisiún cumhachta (uisce)
Power Station (Hydro)



Stáisiún cumhachta (breosla iontaiseach)
Power Station (Fossil)



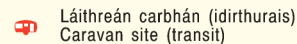
Crann
Mast



Brú de chuid An Óige
Youth Hostel (An Óige)



Brú saoire Neamhspleách
Independent Holiday Hostel



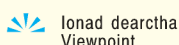
Láithreán carbhán (idirthuais)
Caravan site (transit)



Láithreán campála
Camping site



Láithreán picnicí
Picnic site



Ionad dearctha
Viewpoint



Ionad pairceála
Parking



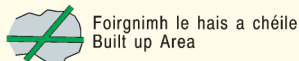
An Taisce
National Trust



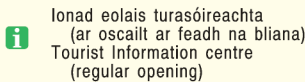
Tearmann Dúlra
Nature Reserve



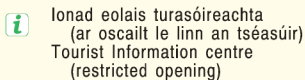
Feirm Ghaoithe
Wind Farm



Foirgnimh le hais a chéile
Built up Area



Ionad eolais turasoíreachta (ar oscailt ar feadh na bliana)
Tourist Information centre (regular opening)



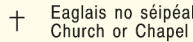
Ionad eolais turasoíreachta (ar oscailt le linn an tséasúir)
Tourist Information centre (restricted opening)



Garda Síochána
Police



Oifig phoist
Post office



Eaglais no séipéal
Church or Chapel



Ardeaglais
Cathedral



Aerfort
Airport




Aerpháirc
Airfield



Galfchúrsa, machaire gailf
Golf Course or Links



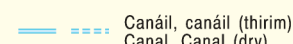
Bealach rothar
Cycle route



Siúbhealach le comharthaí; Ceann Slí.
Waymarked Walks; Trailheads.



Loch
Lake



Canáil, canáil (thirim)
Canal, Canal (dry)



Abhainn nó sruthán
River or Stream



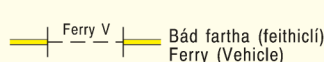
Line bharr láin
High Water Mark



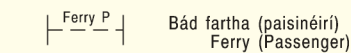
Line lag trá
Low Water Mark



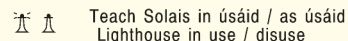
Trá
Beach



Ferry V Bád fartha (feithiclí)
Ferry (Vehicle)




Ferry P Bád fartha (paisinéirí)
Ferry (Passenger)



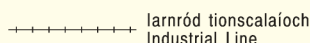
Teach Solais in úsáid / as úsáid
Lighthouse in use / disuse



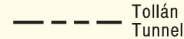
Bádoíreacht
Boating activities



Iarnróid
Railways



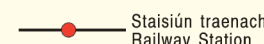
Iarnród tionscaláíoch
Industrial Line



Tollán
Tunnel



Crosaire comhréidh
Level Crossing



Stáisiún traenach
Railway Station



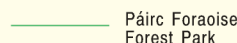
Teorainn idirnáisiúnta
International Boundary



Teorainn chontae
County Boundary



Páirc Náisiúnta
National Park



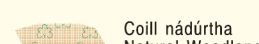
Páirc Foraoise
Forest Park



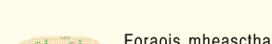
Seilbh de chuid an Aire Chosanta
Dept. of Defence Property



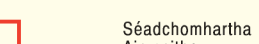
Foraois bhuaircineach
Coniferous Plantation



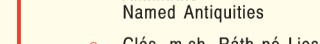
Coill nádúrtha
Natural Woodland



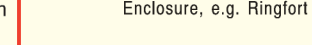
Foraois mheasctha
Mixed Woodland



Séadchomhartha Ainmnithe
Named Antiquities



Clós, m.sh. Ráth nó Lios
Enclosure, e.g. Ringfort



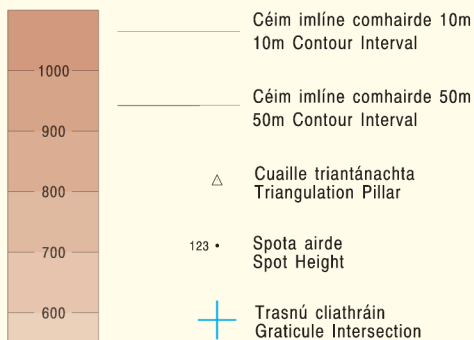
Láthair Chatha (le dáta)
Battlefield (with date)

SUMMIT INFORMATION

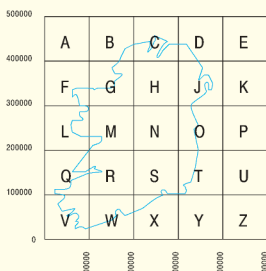
- Above 600m NOTE Over 600m summits must have a prominence of 15m
- 599m - 400m Between 400m and 599m a prominence of 30m and from 150 to 399m a prominence of 150m
- Below 400m

The summit classification is courtesy the Mountain Views hillwalking community. The lists used, updated to 2009, include: The "Arderins" 500m list, The "Vandeleur-Lynam" 600m list, and other lists for smaller tops and county high points.

Mountain Rescue Base



IRISH NATIONAL GRID



This is a sample reference only

(Discovery Sheet 23)

Sample reference: **G 103 079**

Compiled and published by Ordnance Survey Ireland, Phoenix Park, Dublin 8, Ireland. Arna thionsú agus arna fhoilsiú ag Suirbhéireacht Ordanáis Éireann, Páirc an Fhionnuisce, Baile Átha Cliath 8, Éire.

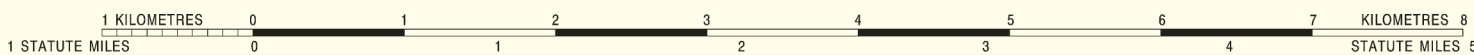
Unauthorised reproduction infringes Ordnance Survey Ireland and Government of Ireland copyright. All rights reserved. No part of this publication may be copied, reproduced or transmitted in any form or by any means without the prior written permission of the copyright owners.

Sáraíonn atáirgeadh neamhúd raithe cóipcheart Suirbhéireacht Ordanáis Éireann agus Rialtas na hÉireann. Gach cead ar cosnamh. Ní ceadmhach aon chuid den fhoilseachán seo a chóipeáil, a atáirgeadh nó a tharchur in aon fhoirm ná ar aon bhealach gan cead i scríbhinn roimh ré ó úinéirí an chóipchirt.

Irish Transverse Mercator Not used on this extract. (ITM) is a newly derived GPS compatible mapping projection that is associated with the European Terrestrial Reference System 1989 (ETRS89). For further information on ITM and for coordinate conversion visit our website.
CENTRE OF SHEET ITM CO-ORDINATES:
EXAMPLE: 499973E 827008N

SCALE 1:50 000 SCÁLA 1:50 000

WWW.OSI.IE



2 ceintiméadar sa chiliméadar (taobh chearnóg eangaí) 2 centimetres to 1 Kilometre (grid square side)

Legend Eochair



Ordnance Survey Ireland
Suirbhéireacht Ordanáis Éireann

DISCOVERY SERIES

SRAITH EOLAIS

M 1 Mótárbhealach
Motorway (Junction number)

N 11 Bóthar príomha náisiúnta
National Primary Road

N 71 Bóthar tánaisteach náisiúnta
National Secondary Road

Carrbhealach dúbailte
Dual Carriageway

Bóthar príomha /tánaisteach náisiúnta beartaithe
Proposed Nat. Primary / Secondary Road

R 574 Bóthar Réigiúnach
Regional Road

Bóthar den tríú grád
Third Class Road

Boithre de chineál eile
Other Roads

Bealach
Track

Líne tarchurtha leictreachais
Electricity Transmission Line

Stáisiún cumhachta (uisce)
Power Station (Hydro)

Stáisiún cumhachta (breosla iontaiseach)
Power Station (Fossil)

Crann Mast

Brú de chuid An Óige
Youth Hostel (An Óige)

Brú saoire Neamhspleách
Independent Holiday Hostel

Láithreán carbhán (idirthurais)
Caravan site (transit)

Láithreán campála
Camping site

Láithreán picnic
Picnic site

Ionad deartha
Viewpoint

P Ionad pairceála
Parking

A T An Taisce
National Trust

Tearmann Dúlra
Nature Reserve

Feirm Ghaoithe
Wind Farm

Foirgnimh le hais a chéile
Built up Area

i Ionad eolais turasóireachta
(ar oscailt ar feadh na bliana)
Tourist Information centre
(regular opening)

i Ionad eolais turasóireachta
(ar oscailt le linn an tséasúir)
Tourist Information centre
(restricted opening)

★ Garda Síochána
Police

PO Oifig phoist
Post office

† Eaglais no séipéal
Church or Chapel

† Ardeaglais
Cathedral

✈ Aerfort
Airport

✈ Aerháic
Airfield

9 16 27 Galfchúrsa, machaire gailf
Golf Course or Links

Bealach rothar
Cycle route

Siúlbealach le comharthaí; Ceann Slí.
Waymarked Walks;
Trailheads.

Compiled and published by Ordnance Survey
Ireland,
Phoenix Park, Dublin 8, Ireland.
Arna thiomsú agus arna fhoilsiú ag Suirbhéireacht
Ordanáis Éireann, Páirc an Fhionnuisce, Baile Átha
Cliath 8, Éire.

Loch
Lake

Canáil, canáil (thirim)
Canal, Canal (dry)

Abhainn nó sruthán
River or Stream

Líne bharr láin
High Water Mark

Líne lag trá
Low Water Mark

Trá
Beach

Ferry V Bád fartha (feithiclí)
Ferry (Vehicle)

Ferry P Bád fartha (paisinéirí)
Ferry (Passenger)

Teach Solais in úsáid / as úsáid
Lighthouse in use / disuse

Bádóireacht
Boating activities

Iarnróid
Railways

Iarnród tionscalaíoch
Industrial Line

Tollán
Tunnel

LC Crosaire comhréidh
Level Crossing

Stáisiún traenach
Railway Station

Teorainn idirnáisiúnta
International Boundary

Teorainn chontae
County Boundary

Páirc Náisiúnta
National Park

Páirc Foraoise
Forest Park

Seilbh de chuid an Aire Chosanta
Dept. of Defence Property

Foraois bhuaircineach
Coniferous Plantation

Coill nádúrtha
Natural Woodland

Foraois mheasctha
Mixed Woodland

Séadchomhartha Ainmnithe
Named Antiquities

Clós, m.sh. Ráth nó Lios
Enclosure, e.g. Ringfort

Láthair Chatha (le dáta)
Battlefield (with date)

This is a sample reference only

(Discovery Sheet 23)

Sample reference: **G 103 079**

WWW.OSI.IE

Unauthorised reproduction infringes
Ordnance Survey Ireland and Government
of Ireland copyright.
All rights reserved.

No part of this publication may be copied,
reproduced or transmitted in any form or by
any means without the prior written
permission of the copyright owners.

Sáraíonn atáirgeadh neamhúd raithe
cópcheart Suirbhéireacht Ordanáis
Éireann agus Rialtas na hÉireann.

Gach cead ar cosnamh. Ní ceadmhach aon
chuid den fhoilseachán seo a chóipeáil, a
atáirgeadh nó a tharchur in aon foirm ná
ar aon bhealach gan cead i scríbhinn roimh
ré ó úinéirí an chóipchirt.

SUMMIT INFORMATION

- Above 600m
- 599m - 400m
- Below 400m

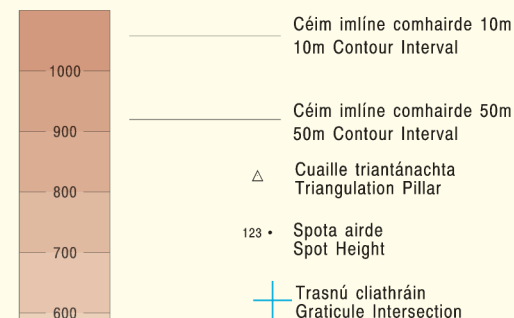
NOTE Over 600m summits must have a prominence of 15m
Between 400m and 599m a prominence of 30m and from 150 to 399m a prominence of 150m

The summit classification is courtesy the Mountain Views hillwalking community.

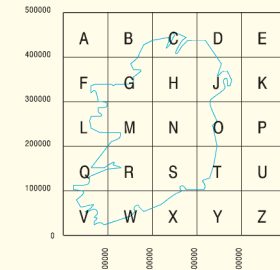
The lists used, updated to 2009, include:
The "Arderins" 500m list.

The "Vandeleur-Lynam" 600m list,
and other lists for smaller tops and county high points.

⊕ Mountain Rescue Base



IRISH NATIONAL GRID



Irish Transverse Mercator **Not used on this extract.**

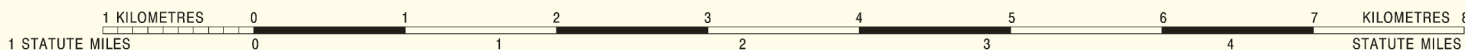
(ITM) is a newly derived GPS compatible mapping projection that is associated with the European Terrestrial Reference System 1989 (ETRS89). For further information on ITM and for coordinate conversion visit our website.

CENTRE OF SHEET ITM CO-ORDINATES:

EXAMPLE: ⊕ 499973E 827008N

SCALE 1:50 000

SCÁLA 1:50 000



2 ceintiméadar sa chiliméadar (taobh chearnóg éangaí) 2 centimetres to 1 Kilometre (grid square side)