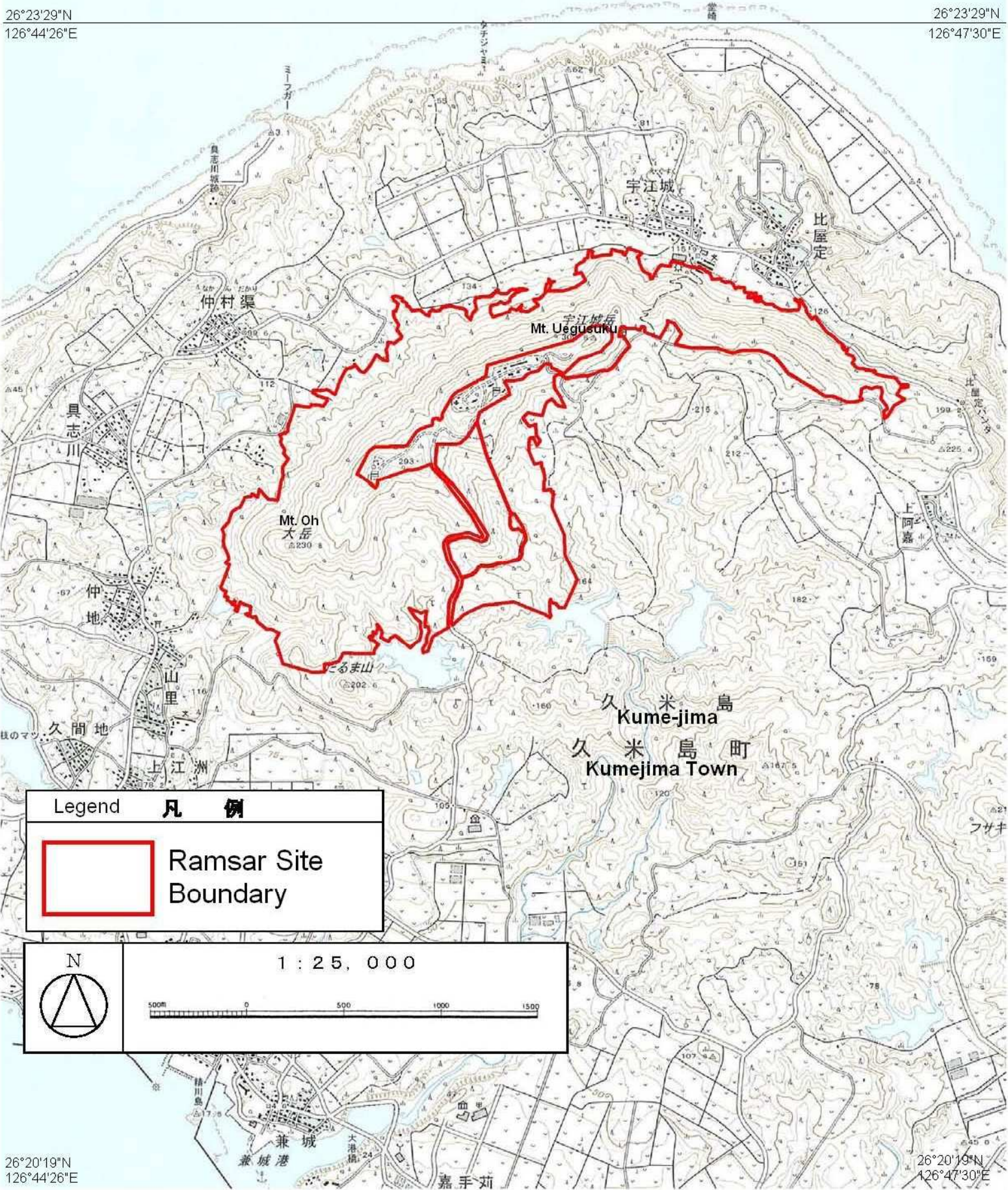



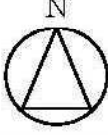
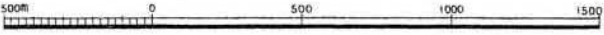
Ramsar Site "Streams in Kume-jima"

26°23'29"N
126°44'26"E

26°23'29"N
126°47'30"E



Legend	凡例
	Ramsar Site Boundary

	1 : 25,000
	

26°20'19"N
126°44'26"E

26°20'19"N
126°47'30"E