





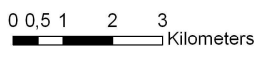


Legend:

	Forest		Ramsar site boundary
	Pasture		Other Ramsar site boundary
	Vineyard		
	Wetland		

Kis-Balaton Ramsar Site



Topographical map: Institute of Geodesy, Cartography and Remote Sensing (FÖMI)

Source: MoE, Office for Nature Conservation