






**Legend**

-  Ramsar site border
-  Pasture
-  Forest
-  Marsh
-  Vineyard



Projected Coordinate System:  
 Hungarian\_1972\_Egyseges\_Orszagos\_Vetuleti  
 Projection:  
 Hotine\_Oblique\_Mercator\_Azimuth\_Center  
 False\_Easting: 650000,00000000  
 False\_Northing: 200000,00000000  
 Scale\_Factor: 0,99993000  
 Azimuth: 90,00000000  
 Longitude\_Of\_Center: 19,04857178  
 Latitude\_Of\_Center: 47,14439372  
 Linear Unit: Meter

Geographic Coordinate System: GCS\_Hungarian\_1972  
 Datum: D\_Hungarian\_1972



Created by: Ministry of Agriculture,  
 Department for Nature Conservation, 2014.



Topographical map: Institute of Geodesy,  
 Cartography and Remote Sensing