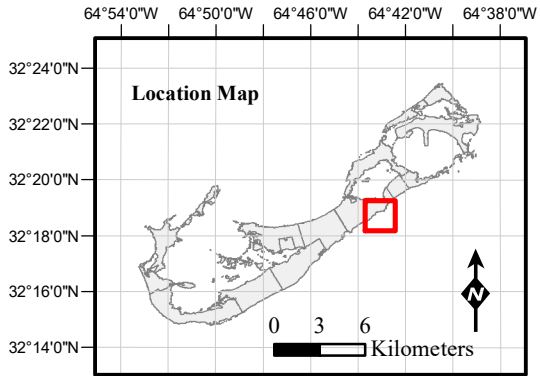




Spittal Pond

Smiths, Bermuda



Site Number: GB984








Coordinates: 32°18'41"N, 64°43'30"W

Site Area: 9.880 hectares

Site Description:

The only Bermudian example of a non-tidal permanent, shallow and brackish lagoon with fringing mudflats and saltmarshes. The site is subject to periodic sea flooding and the mudflats are exposed at low water levels.

Legend

-  Ramsar Site Boundary
-  Walking Trail
-  Mangrove
-  Salt Marsh
-  Brackish Pond
-  Freshwater Pond
-  Spittal Pond Park Boundary

Data Sources: Bermuda Department of Environment and Natural Resources

Aerial Source: Bermuda Department of Public Lands and Buildings © 2012

Produced: April 2023; Dan Dickinson
GIS Mapping Analyst; DENR

