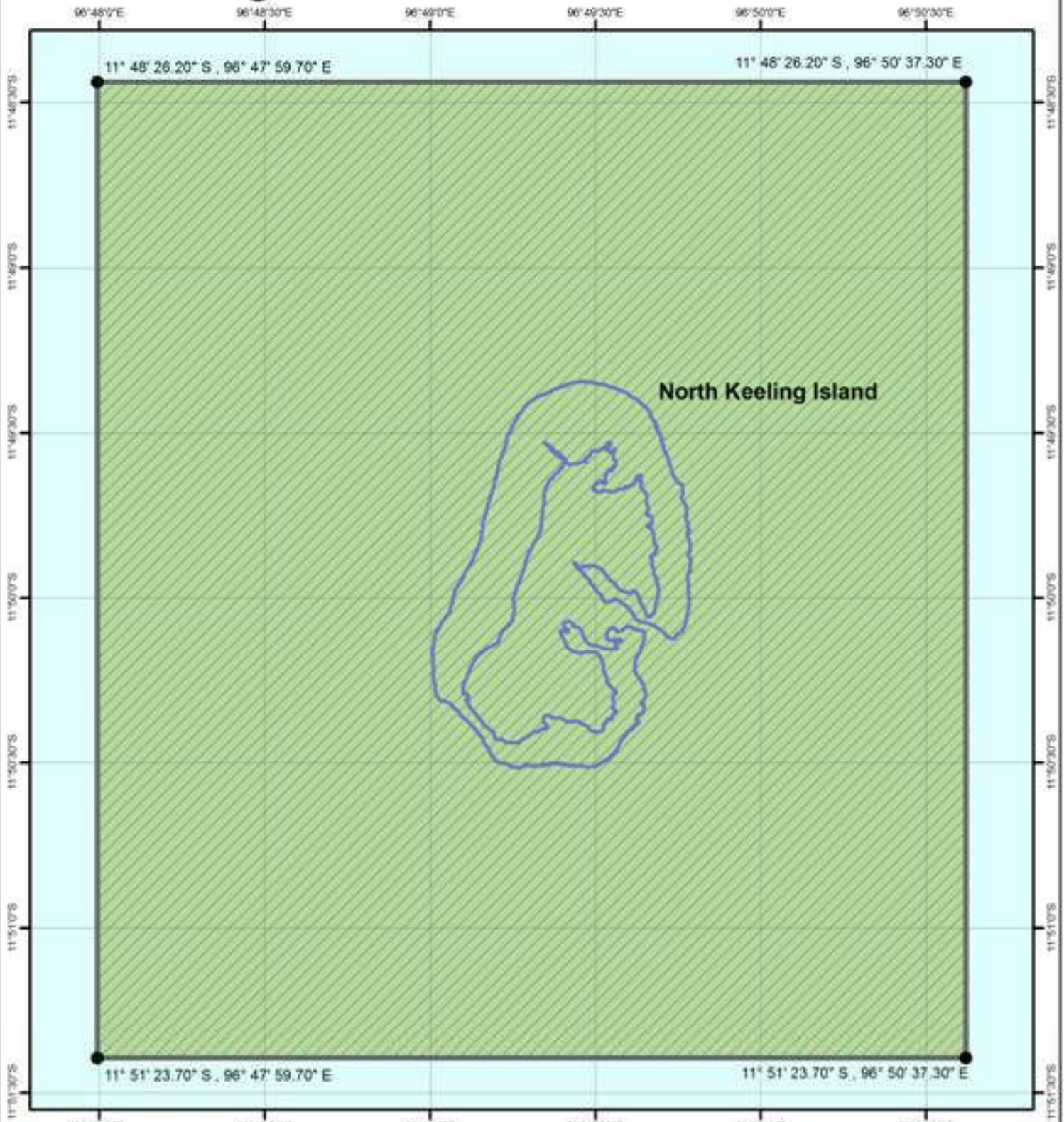




Pulu Keeling National Park



Legend

-  Ramsar boundary
-  National Park

Data Sources

Cook Keeling Islands
 © Commonwealth of Australia, Resurgence Australia 1998
 Ramsar Wetlands
 © Commonwealth of Australia, Department of Sustainability, Environment, Water, Population and Communities 2010
 Collaborative Australian Protected Areas Database (CAPAD)
 © Commonwealth of Australia, Department of Sustainability, Environment, Water, Population and Communities 2006
 State and Territory Borders and Coastline
 © PSMA Australia Limited

Caution

All data are presumed to be correct as received from data providers. No responsibility is taken by the Commonwealth for errors or omissions, and the Commonwealth does not accept responsibility in respect to any information or advice given in relation to, or as a consequence of anything contained herein.

Map produced by Environmental Resources Information Network,
 © Australian Government, Department of Sustainability,
 Environment, Water, Population and Communities,
 September 2010

Geographic Coordinate System, GDA-94 Datum



Cocos (Keeling) Islands



1:30,000



Australian Government
 Department of Sustainability, Environment,
 Water, Population and Communities