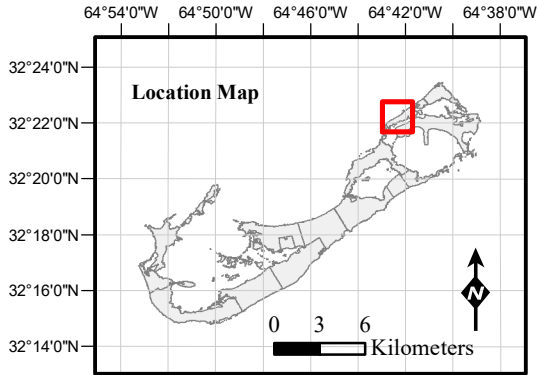




# Lover's Lake Nature Reserve

St. George's, Bermuda



**Site Number:** GB989






**Coordinates:** 32°22'4"N, 64°42'34"W

**Site Area:** 2.141 hectares

**Site Description:**

A 2 meter (6.5 ft) deep lake, fringed with predominantly black mangrove. The water level is tidal and falls via subterranean channels. Important for the endemic Killifish and both wintering and passage waterfowl.

**Legend**

-  Ramsar Site Boundary
-  Marine Pond
-  Mangrove
-  Ferry Point Park Boundary
-  Walking Trail

**Data Sources:** Bermuda Department of Environment and Natural Resources

**Aerial Source:** Bermuda Department of Public Lands and Buildings © 2012

**Produced:** April 2023; Dan Dickinson  
*GIS Mapping Analyst; DENR*

