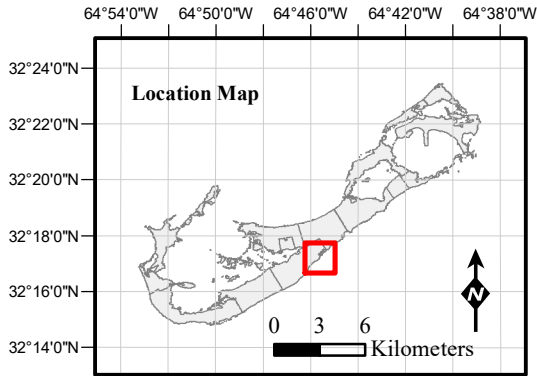




Hungry Bay Mangrove Swamp

Paget, Bermuda



Site Number: GB987



Coordinates: 32°17'28"N, 64°45'30"W

Site Area: 2.851 hectares

Site Description:

A tidal mangrove swamp (Bermuda's largest) in a shallow sea bay with a relatively narrow opening to the sea. Supports important populations of endangered native crabs.

Legend

-  Ramsar Site Boundary
-  Mangrove

Data Sources: Bermuda Department of Environment and Natural Resources
Aerial Source: Bermuda Department of Public Lands and Buildings © 2012

Produced: April 2023; Dan Dickinson
GIS Mapping Analyst; DENR

