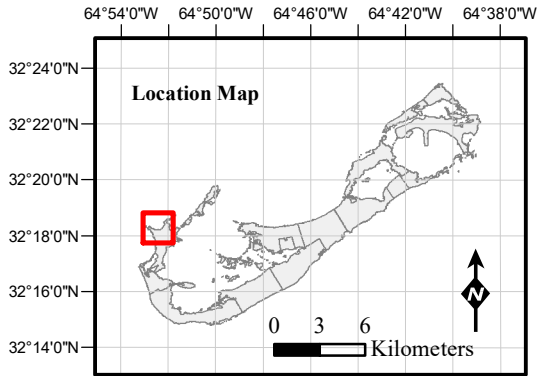




Somerset Long Bay Pond

Somerset, Bermuda



Site Number: GB985




Coordinates: 32°18'12"N, 64°52'20"W

Site Area: 1.089 hectares

Site Description:

A former tidal swamp that was filled in as a garbage dump and then restored into a brackish to freshwater pond with mangrove islets, separated from the sea by a beach dune.

Legend

-  Ramsar Site Boundary
-  Open Water
-  Mangrove

Data Sources: Bermuda Department of Environment and Natural Resources

Aerial Source: Bermuda Department of Public Lands and Buildings © 2012

Produced: April 2023; Dan Dickinson
GIS Mapping Analyst; DENR

