
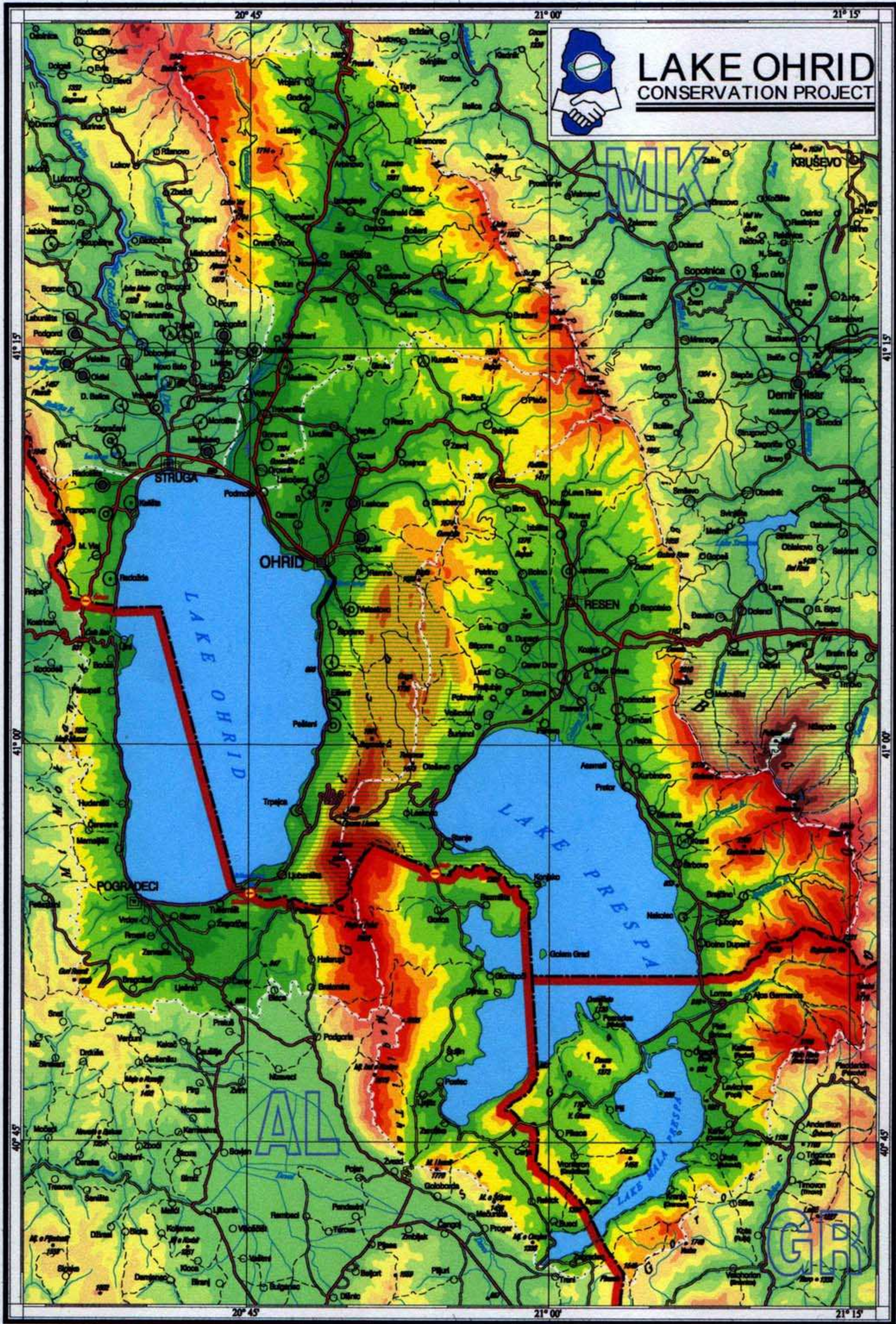
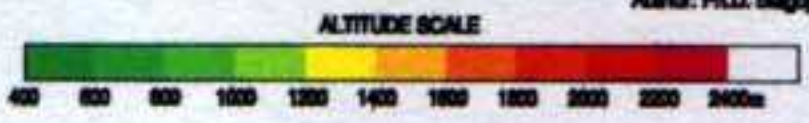


LAKE OHRID -CATCHMENT AREA-



LEGEND



- | | | | | | | |
|---------------|----------------------------------|-----------------------|------------------|----------------------------|----------------------------------------------|---------------------------------|
| River | Railway | Local asphalt road | State border | Settlement over 20000 inh. | 500-1000 | OHRID Country center |
| Canal | Highway | Local non-paved road | Catchment border | 10000-20000 | 300-500 | RESEN Municipal center |
| Spring | National road | Other important roads | Border crossing | 5000-10000 | 100-300 | Demir Hisar Urban center |
| Lake | Regional road | Other roads | Peak | 2000-5000 | under 100 inhabitants | Bočista Local center |
| Glacial lake | Regional non-paved road | Bridges | Saddle | 1000-2000 | Settlements out of the Republic of Macedonia | Valvej Other settlements |
| National park | Regional road under construction | Tunnel | Airport | | | |

Author: Ph.D. Blagica Markovik