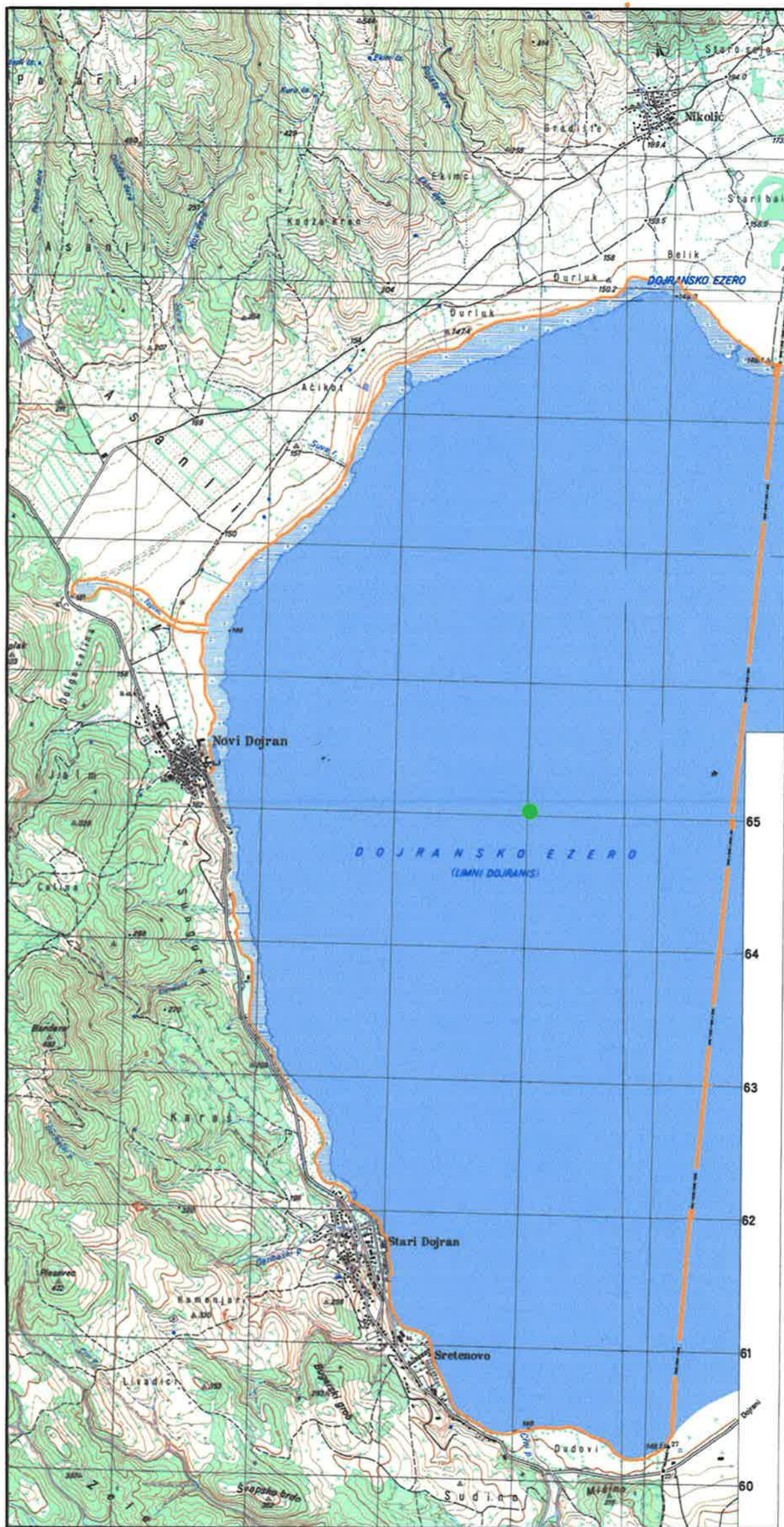









22°45'E



41°15'N



### Legend:

-  - Reedbed and swampy areas;
-  - Macedonian oak forest (*Quercus macedonicus*)
-  - Vineyards
-  - Lake
-  - State border (with Greece)
-  - Border of the proposed Ramsar site
-  - central point of the site

Map of Dojran Lake (Macedonia)

1:25 000



Ekvidistancija 10 m  
Gaus-Krugerova projekcija