



SITE PROPOSE POUR INSCRIPTION RAMSAR

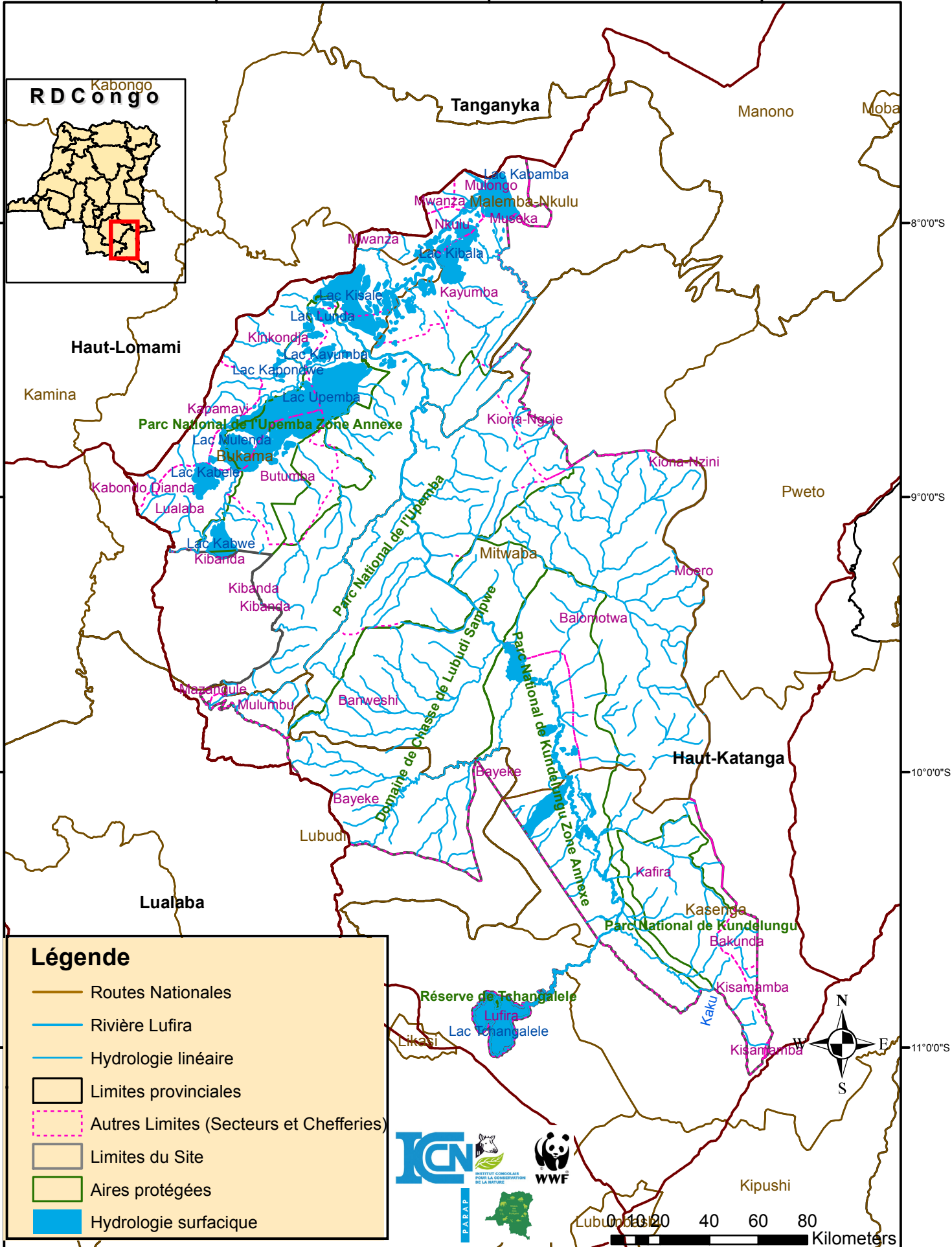
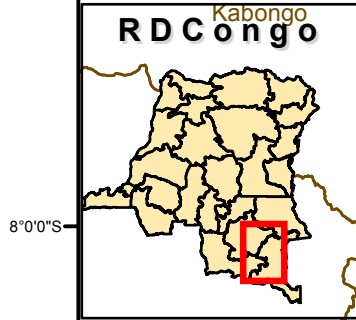


CONVENTION SUR LES ZONES HUMIDES
(Ramsar, Iran, 1971)

26°0'0"E

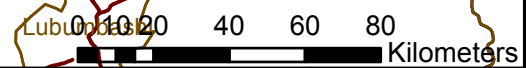
27°0'0"E

28°0'0"E



Légende

- Routes Nationales
- Rivière Lufira
- Hydrologie linéaire
- Autres Limites (Secteurs et Chefferies)
- Limites du Site
- Aires protégées
- Hydrologie surfacique



26°0'0"E

27°0'0"E

28°0'0"E

8°0'0"S

8°0'0"S

9°0'0"S

9°0'0"S

10°0'0"S

10°0'0"S

11°0'0"S

11°0'0"S