








**RAMSAR SITES**  
**2. Barmah Forest**

0 2 4 6 kms

-  Ramsar Sites
-  Parks and Reserves
-  Other Public Land
-  Other Public Water Bodies
-  Highway/Major Road
-  Other Road
-  Hydrological Feature



Natural Resources  
and Environment



Natural  
Resource  
Systems

Map produced by NRS for the  
Ramsar Wetlands Project, May 1995.  
Revised February, 1999