

55°23'30"E 55°24'0"E 55°24'30"E 55°25'0"E

4°39'0"S





4°39'30"S

4°40'0"S

55°23'30"E 55°24'0"E 55°24'30"E 55°25'0"E

Port Launay Coastal Wetlands Port Gland



-  Ramsar Site Boundary
-  Wetlands
-  Rivers
-  Roads



Sources: CAM Section
 Produced by: EID Section
 Ministry of Environment and Energy
 05/09/13

