








RAMSAR SITES

7. Western Port

5 AUG 19



-  Ramsar Sites
-  Parks and Reserves (Including proposals)
-  Other Public Land
-  Other Public Water Bodies
-  Highway/Major Road
-  Other Road
-  Hydrological Feature

Map produced by NRSB for the Ramsar Wetlands Project, June 1995.