








RAMSAR SITES

9. Gippsland Lakes

0 5 10 kms

-  Ramsar Sites
-  Parks and Reserves
-  Other Public Land
-  Other Public Water Bodies
-  Highway/Major Road
-  Other Road
-  Hydrological Feature



Natural Resources
and Environment
DEPARTMENT
OF
NATURAL RESOURCES
AND ENVIRONMENT
VICTORIA

NRS Natural
Resource
Systems

Continuing to Develop Technology

Map produced by NRS for the
Ramsar Wetlands Project, May 1995.
Revised February, 1999