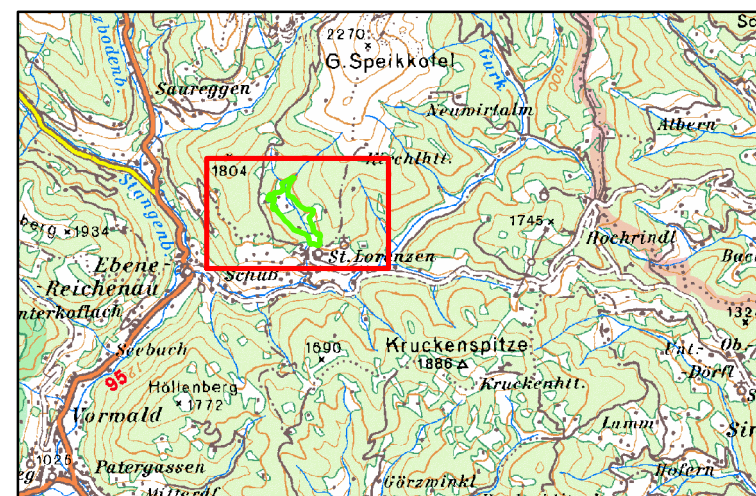
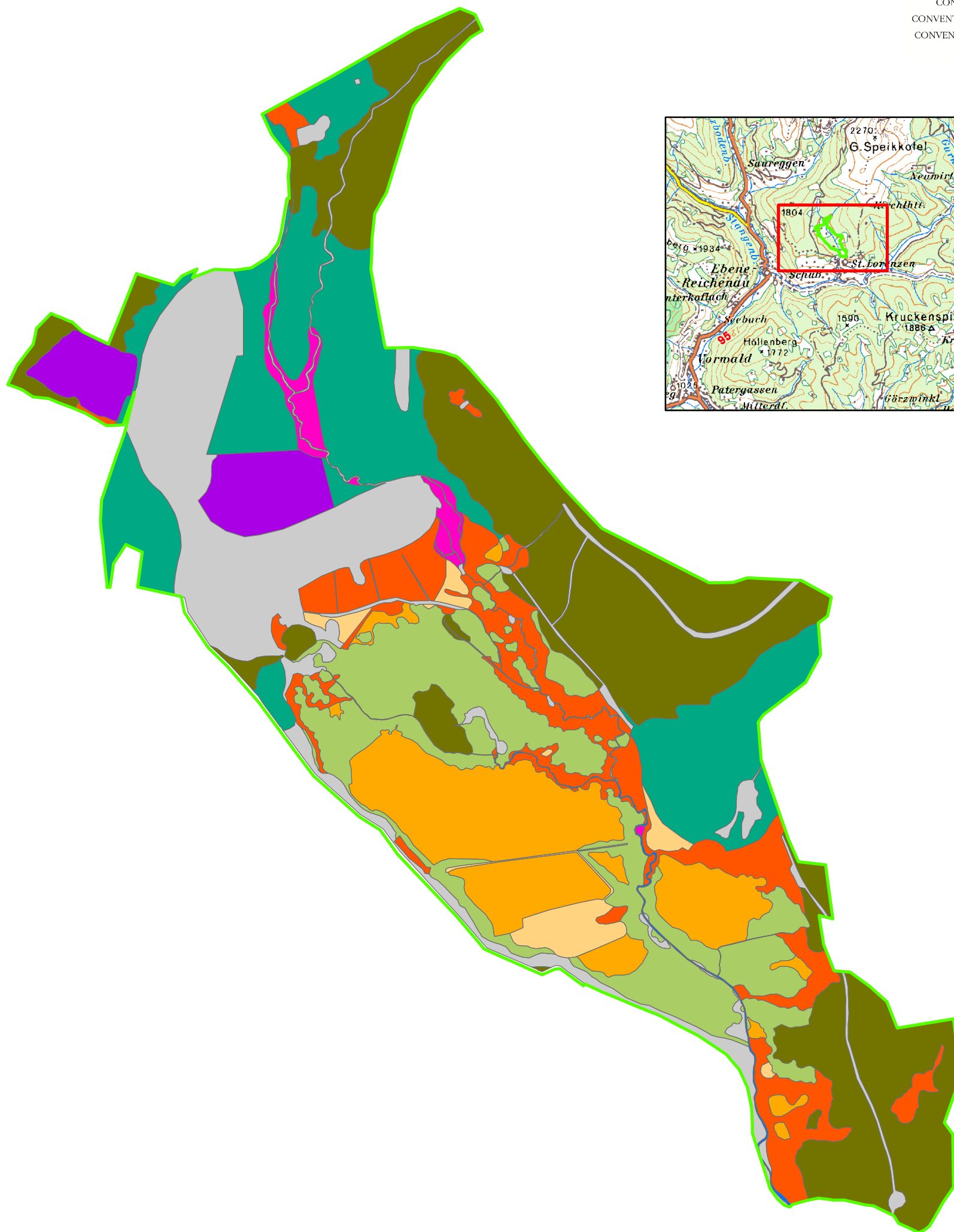


RAMSAR SITE AUTERTAL (47,9 ha)



CONVENTION ON WETLANDS
 CONVENTION SUR LES ZONES HUMIDES
 CONVENCION SOBRE LOS HUMEDALES
 (Ramsar, Iran, 1971)

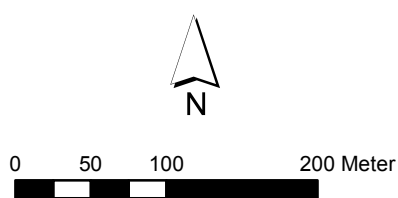


Legend:

Ramsar Site Autertal (KG Ebene Reichenau, 72306)

Natural habitat types (Council Directive 92/43/EEC)

- 3260 Water courses of plain to montane levels with the Ranunculus fluitans and Callitriche-Batrachion vegetation
- 6230 *Species-rich Nardus grasslands, on silicious substrates in mountain areas (and submountain areas in Continental Europe)
- 6430 Hydrophilous tall herb fringe communities of plains and of the montane to alpine levels
- 6520 Mountain hay meadows
- 7110 *Active raised bogs
- 7120 Degraded raised bogs still capable of natural regeneration
- 7140 Transition mires and quaking bogs
- 91D0 *Bog woodland
- 9420 Alpine Larix decidua and/or Pinus cembra forests
- others



Maßstab: 1: 5.000

Impressum:

Quelle: Arge NATURSCHUTZ, KAGIS, BEV
 Bearbeitung:
 Arge NATURSCHUTZ:
 Mag. Margret Dabernig
 AKL - Abt. 3 / Landesentwicklung u.
 Gemeinden:
 Mag. Mathias Moser

Nur für den amtsinternen Gebrauch!

